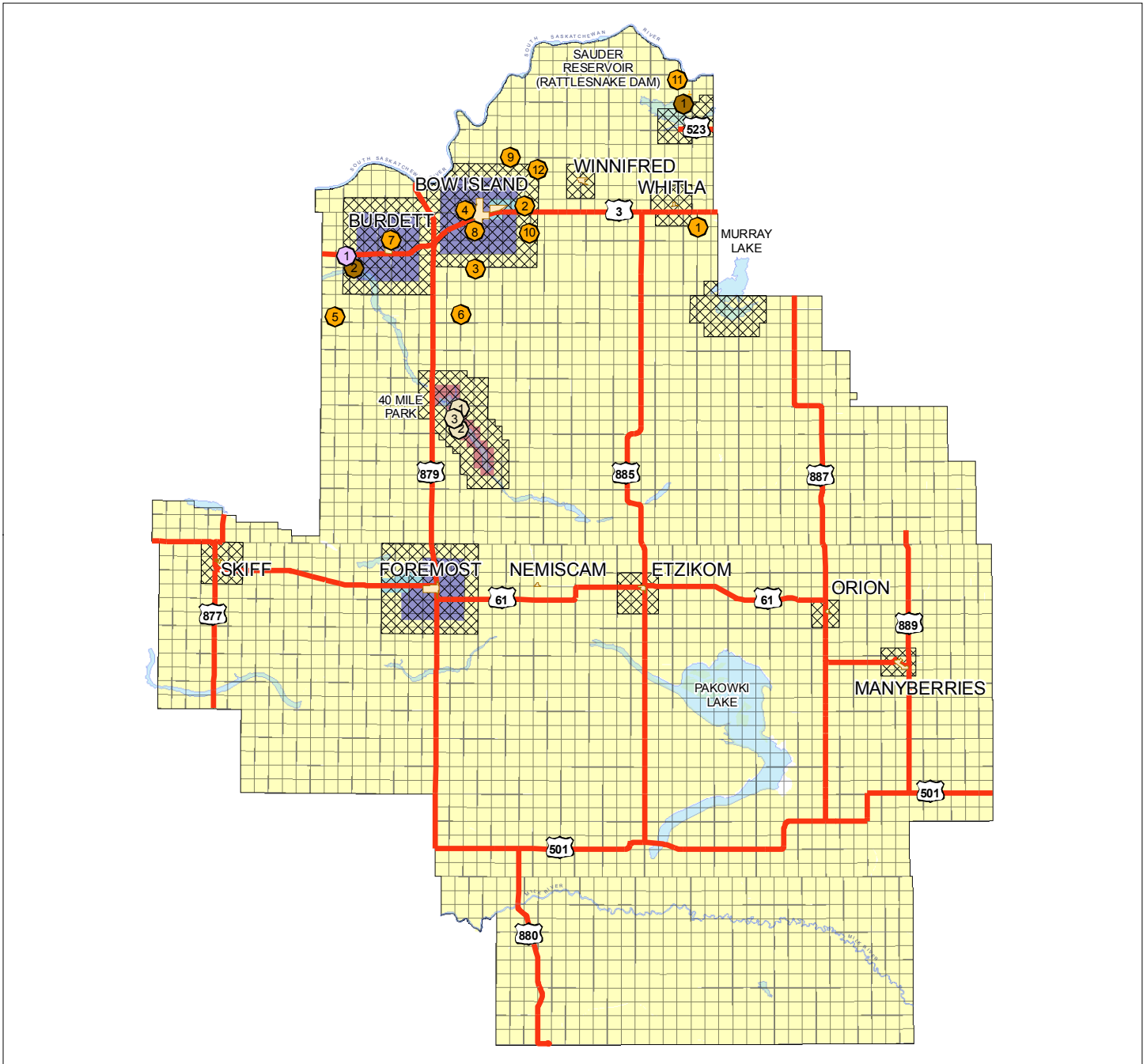


**SCHEDULE A**  
**LAND USE DISTRICT MAPS**

# MAP 1

## GENERAL LAND USE DISTRICT MAP

### COUNTY OF FORTY MILE NO. 8

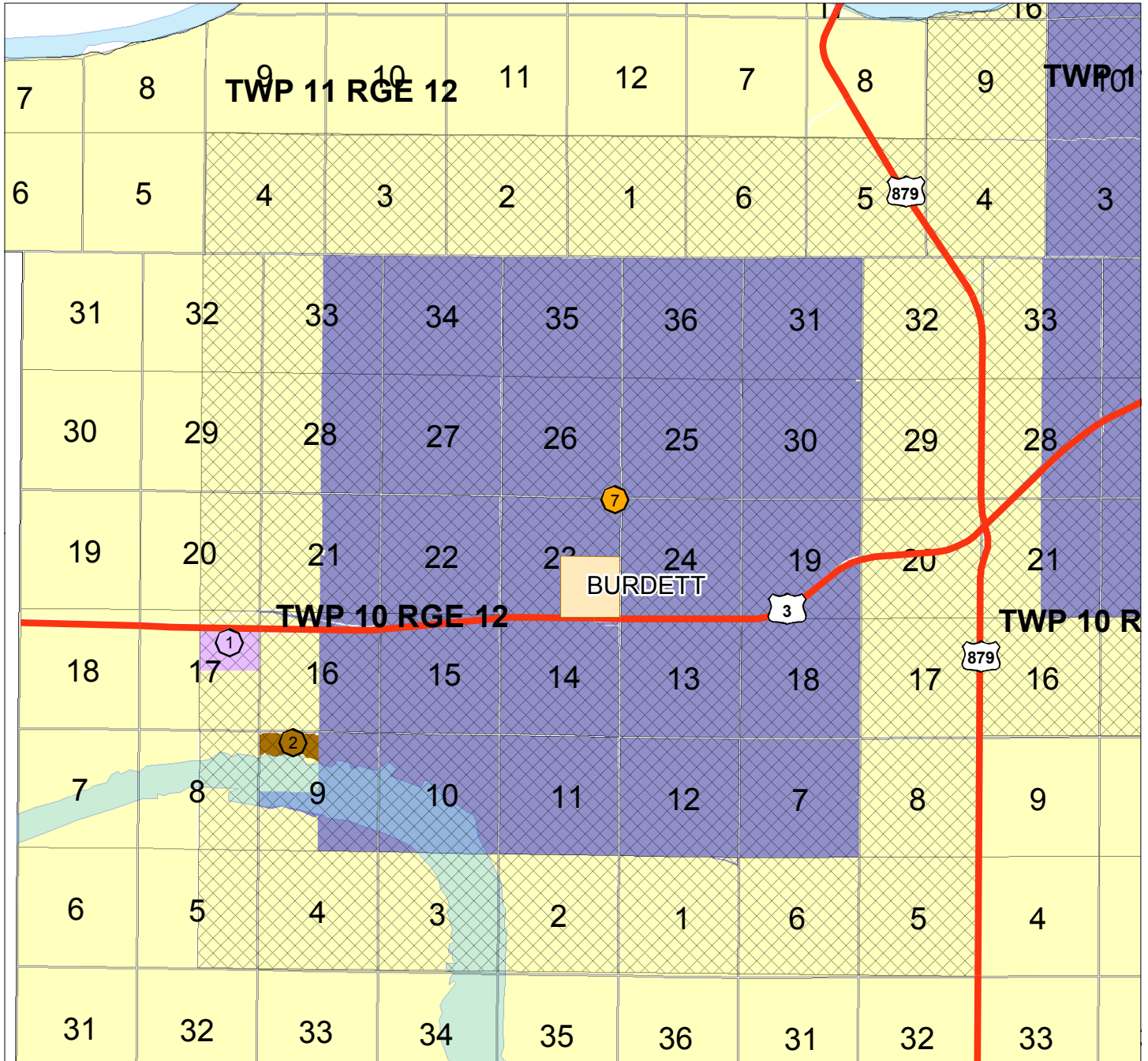


### SUBDIVISION MAP NUMBERS

- |  |                         |  |                            |  |                            |  |                            |
|--|-------------------------|--|----------------------------|--|----------------------------|--|----------------------------|
|  | INDUSTRIAL              |  | RECREATIONAL RESIDENTIAL 1 |  | COUNTRY RESIDENTIAL        |  | COUNTRY RESIDENTIAL 2      |
|  | CFO EXCLUSION           |  | HAMLET COMMERCIAL          |  | URBAN FRINGE               |  | RECREATIONAL RESIDENTIAL 2 |
|  | AGRICULTURE             |  | HAMLET GENERAL             |  | AIRPORT PROTECTION         |  | RECREATIONAL RESIDENTIAL 3 |
|  | COUNTRY RESIDENTIAL     |  | HAMLET MOBILE HOME         |  | INDUSTRIAL                 |  | WATER RECREATION           |
|  | COUNTRY RESIDENTIAL 2   |  | HAMLET RESIDENTIAL         |  | PUBLIC & INSTITUTIONAL     |  | RESERVOIR VICINITY         |
|  | COUNTRY RES. AND URB FR |  | URBAN RESERVE              |  | RECREATIONAL RESIDENTIAL 1 |  |                            |

# MAP 2

## HAMLET OF BURDETT RURAL URBAN FRINGE DISTRICT

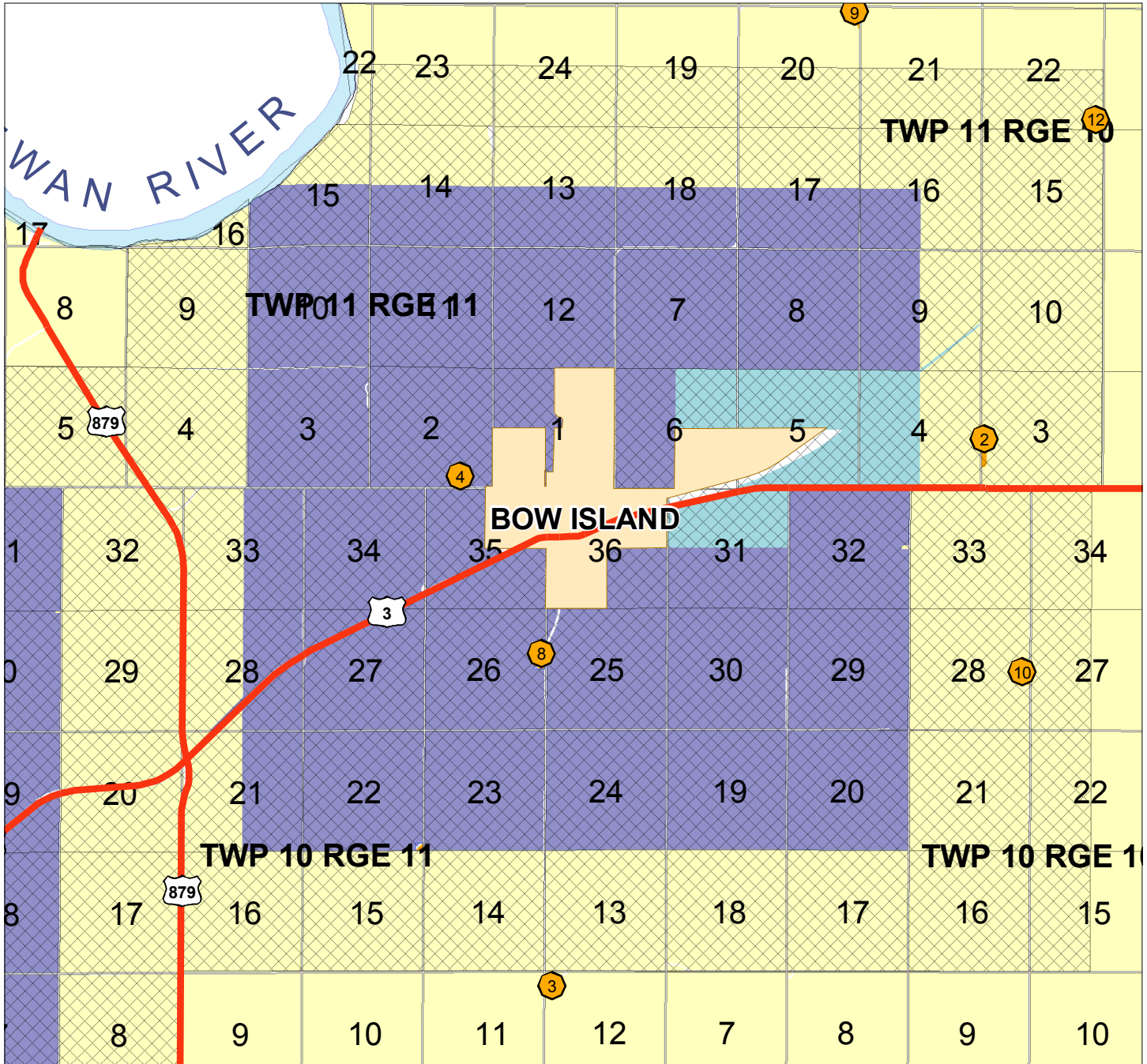


### SUBDIVISION MAP NUMBERS

- |            |                            |                     |                       |
|------------|----------------------------|---------------------|-----------------------|
| INDUSTRIAL | RECREATIONAL RESIDENTIAL 1 | COUNTRY RESIDENTIAL | COUNTRY RESIDENTIAL 2 |
|------------|----------------------------|---------------------|-----------------------|
- 
- |                         |                    |                            |                            |
|-------------------------|--------------------|----------------------------|----------------------------|
| CFO EXCLUSION           | HAMLET COMMERCIAL  | URBAN FRINGE               | RECREATIONAL RESIDENTIAL 2 |
| AGRICULTURE             | HAMLET GENERAL     | AIRPORT PROTECTION         | RECREATIONAL RESIDENTIAL 3 |
| COUNTRY RESIDENTIAL     | HAMLET MOBILE HOME | INDUSTRIAL                 | WATER RECREATION           |
| COUNTRY RESIDENTIAL 2   | HAMLET RESIDENTIAL | PUBLIC & INSTITUTIONAL     | RESERVOIR VICINITY         |
| COUNTRY RES. AND URB FR | URBAN RESERVE      | RECREATIONAL RESIDENTIAL 1 |                            |

# MAP 3

## TOWN OF BOW ISLAND RURAL URBAN FRINGE DISTRICT

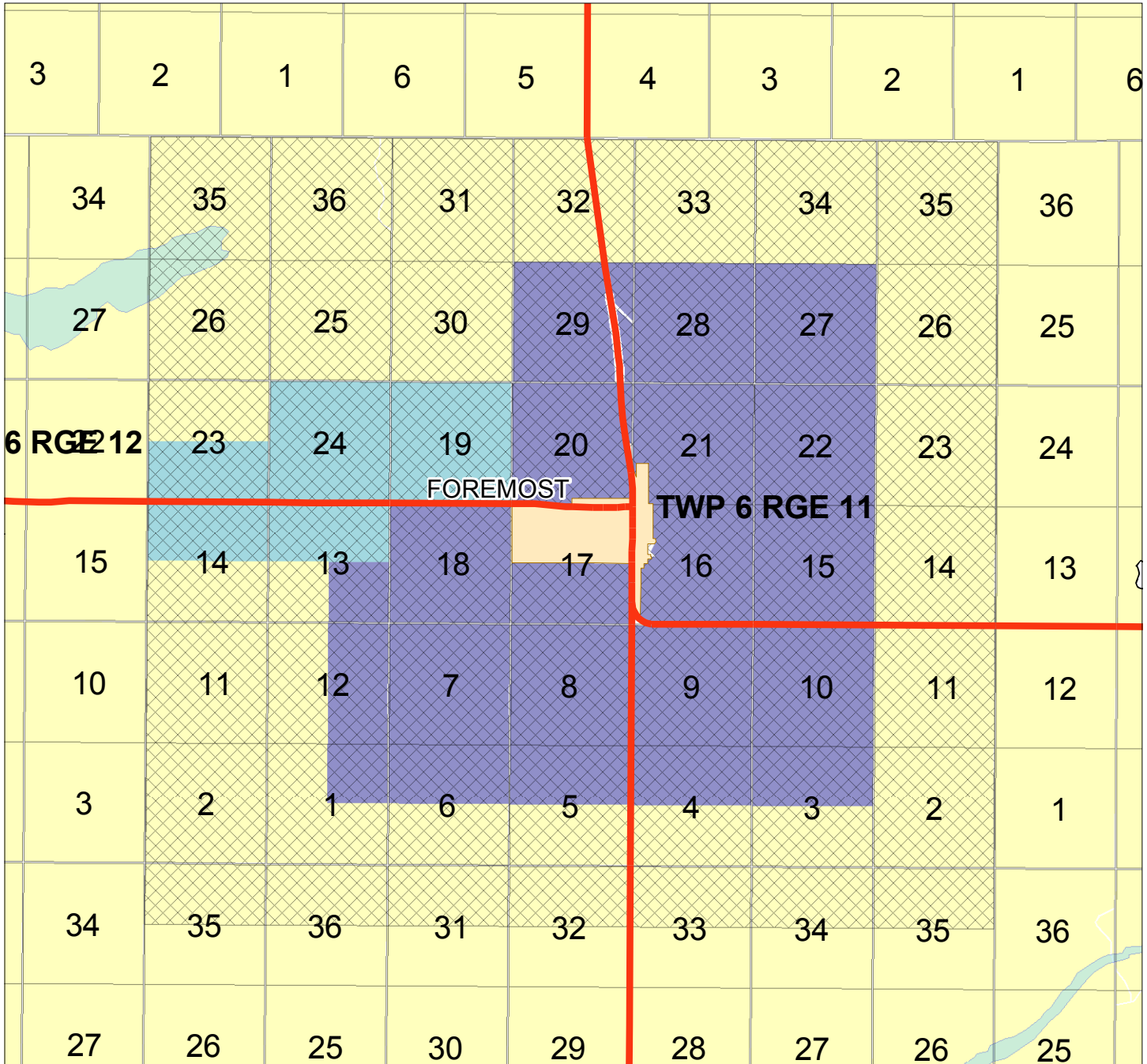


### SUBDIVISION MAP NUMBERS

- |                         |                            |                            |                            |
|-------------------------|----------------------------|----------------------------|----------------------------|
| INDUSTRIAL              | RECREATIONAL RESIDENTIAL 1 | COUNTRY RESIDENTIAL        | COUNTRY RESIDENTIAL 2      |
| CFO EXCLUSION           | HAMLET COMMERCIAL          | URBAN FRINGE               | RECREATIONAL RESIDENTIAL 2 |
| AGRICULTURE             | HAMLET GENERAL             | AIRPORT PROTECTION         | RECREATIONAL RESIDENTIAL 3 |
| COUNTRY RESIDENTIAL     | HAMLET MOBILE HOME         | INDUSTRIAL                 | WATER RECREATION           |
| COUNTRY RESIDENTIAL 2   | HAMLET RESIDENTIAL         | PUBLIC & INSTITUTIONAL     | RESERVOIR VICINITY         |
| COUNTRY RES. AND URB FR | URBAN RESERVE              | RECREATIONAL RESIDENTIAL 1 |                            |

# MAP 4

## VILLAGE OF FOREMOST RURAL URBAN FRINGE DISTRICT



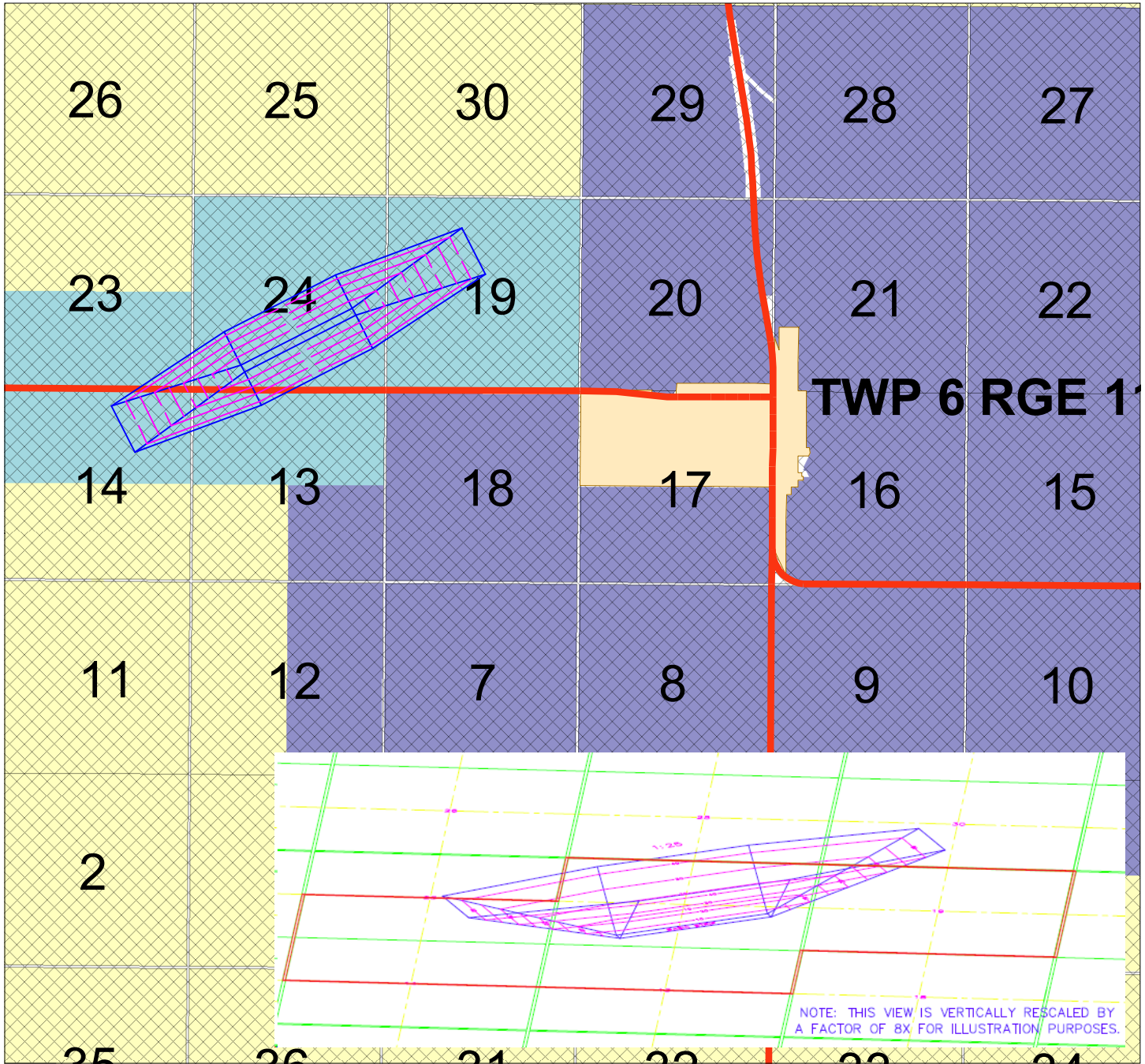
### SUBDIVISION MAP NUMBERS

- |                         |                            |                            |                            |
|-------------------------|----------------------------|----------------------------|----------------------------|
| INDUSTRIAL              | RECREATIONAL RESIDENTIAL 1 | COUNTRY RESIDENTIAL        | COUNTRY RESIDENTIAL 2      |
| CFO EXCLUSION           | HAMLET COMMERCIAL          | URBAN FRINGE               | RECREATIONAL RESIDENTIAL 2 |
| AGRICULTURE             | HAMLET GENERAL             | AIRPORT PROTECTION         | RECREATIONAL RESIDENTIAL 3 |
| COUNTRY RESIDENTIAL     | HAMLET MOBILE HOME         | INDUSTRIAL                 | WATER RECREATION           |
| COUNTRY RESIDENTIAL 2   | HAMLET RESIDENTIAL         | PUBLIC & INSTITUTIONAL     | RESERVOIR VICINITY         |
| COUNTRY RES. AND URB FR | URBAN RESERVE              | RECREATIONAL RESIDENTIAL 1 |                            |



# MAP 6

## VILLAGE OF FOREMOST AIRPORT PROTECTION DISTRICT



### SUBDIVISION MAP NUMBERS

- |                         |                            |                            |                            |
|-------------------------|----------------------------|----------------------------|----------------------------|
| INDUSTRIAL              | RECREATIONAL RESIDENTIAL 1 | COUNTRY RESIDENTIAL        | COUNTRY RESIDENTIAL 2      |
| CFO EXCLUSION           | HAMLET COMMERCIAL          | URBAN FRINGE               | RECREATIONAL RESIDENTIAL 2 |
| AGRICULTURE             | HAMLET GENERAL             | AIRPORT PROTECTION         | RECREATIONAL RESIDENTIAL 3 |
| COUNTRY RESIDENTIAL     | HAMLET MOBILE HOME         | INDUSTRIAL                 | WATER RECREATION           |
| COUNTRY RESIDENTIAL 2   | HAMLET RESIDENTIAL         | PUBLIC & INSTITUTIONAL     | RESERVOIR VICINITY         |
| COUNTRY RES. AND URB FR | URBAN RESERVE              | RECREATIONAL RESIDENTIAL 1 |                            |

# MAP 7

## HAMLET OF BURDETT

### SE 23-10-12 W4



### SUBDIVISION MAP NUMBERS

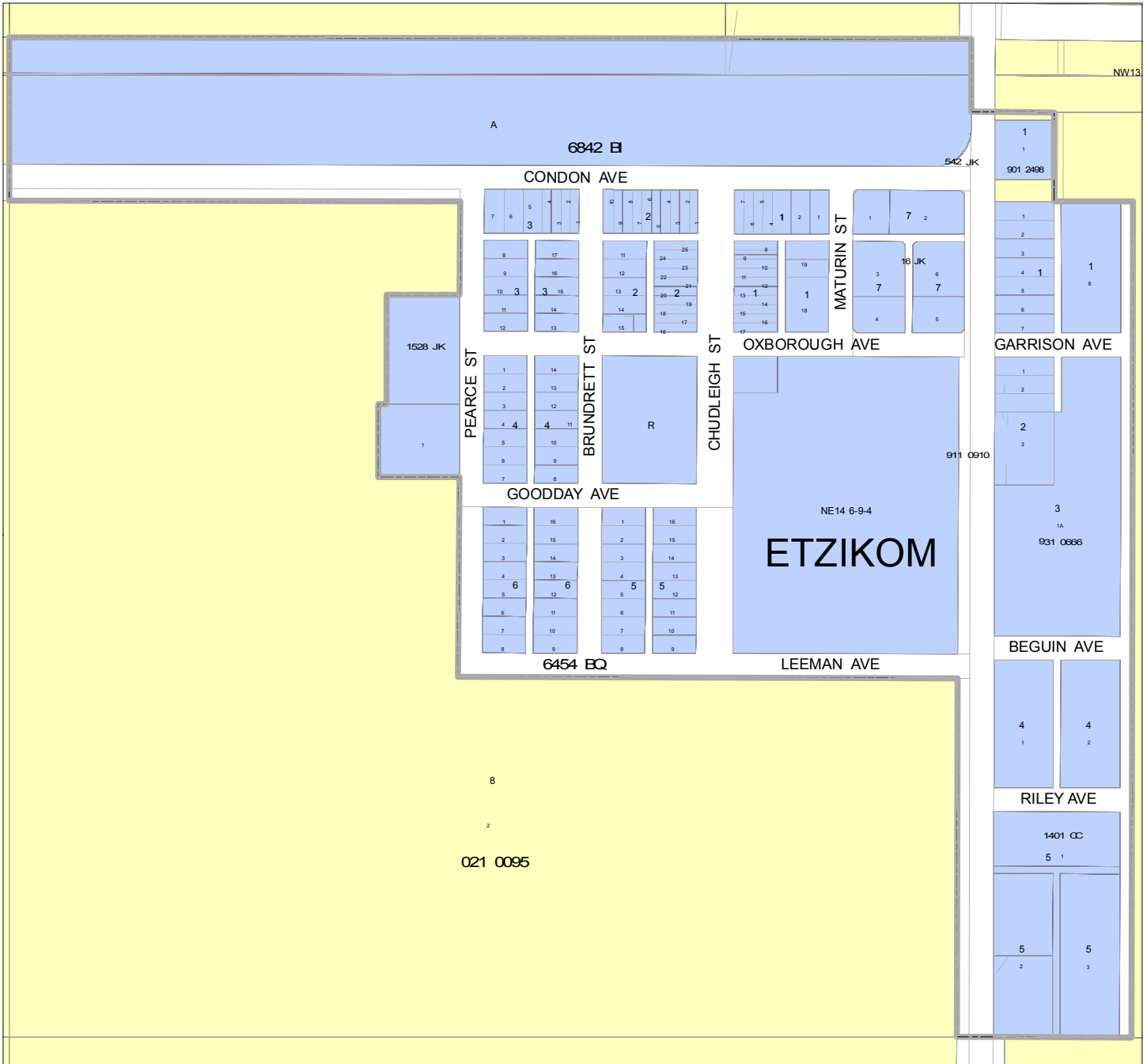
- |  |                         |  |                            |  |                            |  |                            |
|--|-------------------------|--|----------------------------|--|----------------------------|--|----------------------------|
|  | INDUSTRIAL              |  | RECREATIONAL RESIDENTIAL 1 |  | COUNTRY RESIDENTIAL        |  | COUNTRY RESIDENTIAL 2      |
|  | HAMLET BOUNDARY         |  | HAMLET COMMERCIAL          |  | URBAN FRINGE               |  | RECREATIONAL RESIDENTIAL 2 |
|  | AGRICULTURE             |  | HAMLET GENERAL             |  | AIRPORT PROTECTION         |  | RECREATIONAL RESIDENTIAL 3 |
|  | COUNTRY RESIDENTIAL     |  | HAMLET MOBILE HOME         |  | INDUSTRIAL                 |  | WATER RECREATION           |
|  | COUNTRY RESIDENTIAL 2   |  | HAMLET RESIDENTIAL         |  | PUBLIC & INSTITUTIONAL     |  | RESERVOIR VICINITY         |
|  | COUNTRY RES. AND URB FR |  | URBAN RESERVE              |  | RECREATIONAL RESIDENTIAL 1 |  | LAGOON 300m SETBACK        |



# MAP 8

## HAMLET OF ETZIKOM

### NE 14-6-9 W4



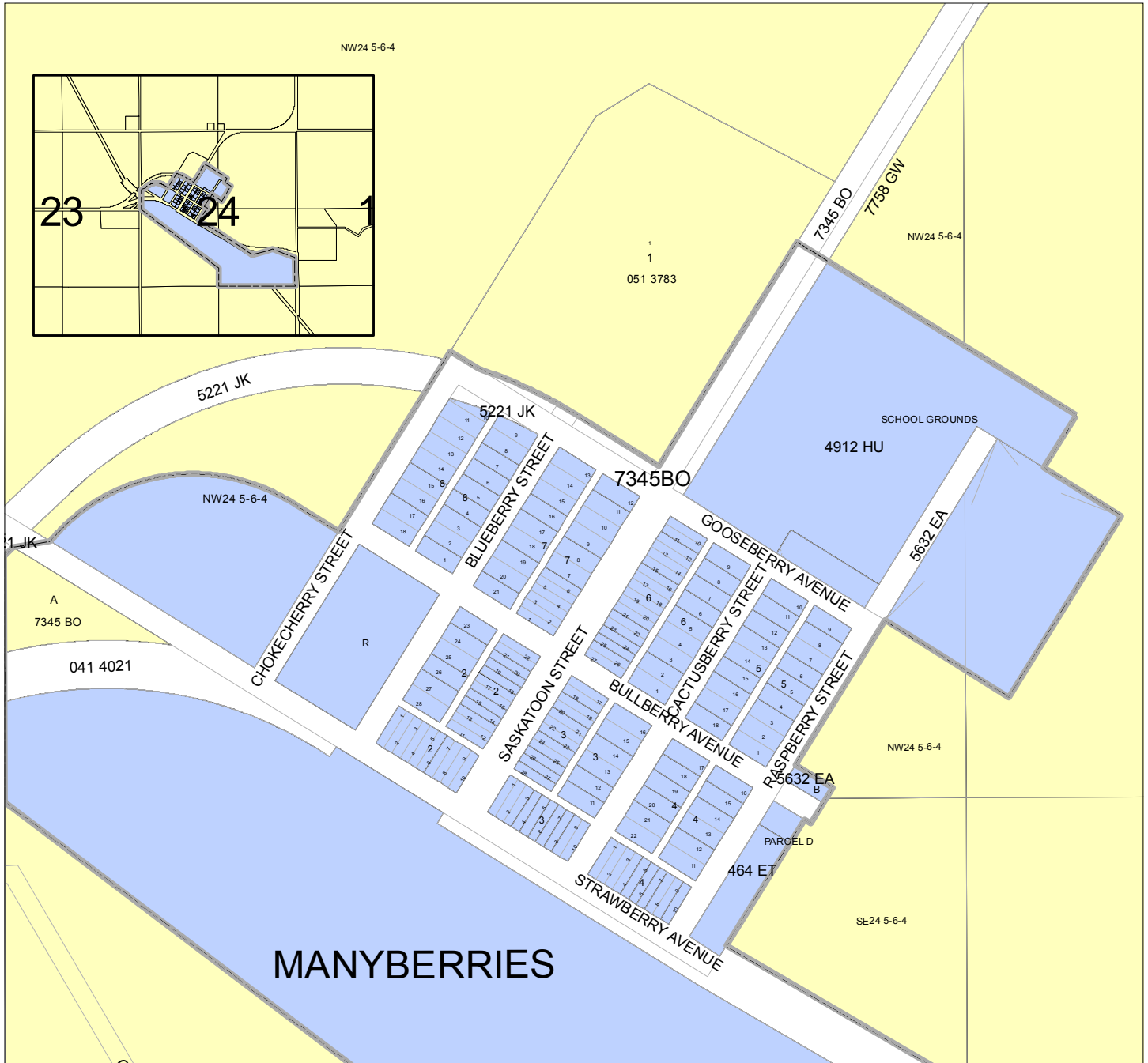
### SUBDIVISION MAP NUMBERS

- |  |                         |  |                            |  |                            |  |                            |
|--|-------------------------|--|----------------------------|--|----------------------------|--|----------------------------|
|  | INDUSTRIAL              |  | RECREATIONAL RESIDENTIAL 1 |  | COUNTRY RESIDENTIAL        |  | COUNTRY RESIDENTIAL 2      |
|  | HAMLET BOUNDARY         |  | HAMLET COMMERCIAL          |  | URBAN FRINGE               |  | RECREATIONAL RESIDENTIAL 2 |
|  | AGRICULTURE             |  | HAMLET GENERAL             |  | AIRPORT PROTECTION         |  | RECREATIONAL RESIDENTIAL 3 |
|  | COUNTRY RESIDENTIAL     |  | HAMLET MOBILE HOME         |  | INDUSTRIAL                 |  | WATER RECREATION           |
|  | COUNTRY RESIDENTIAL 2   |  | HAMLET RESIDENTIAL         |  | PUBLIC & INSTITUTIONAL     |  | RESERVOIR VICINITY         |
|  | COUNTRY RES. AND URB FR |  | URBAN RESERVE              |  | RECREATIONAL RESIDENTIAL 1 |  |                            |

# MAP 9

## HAMLET OF MANYBERRIES

### NW 24-5-6 W4



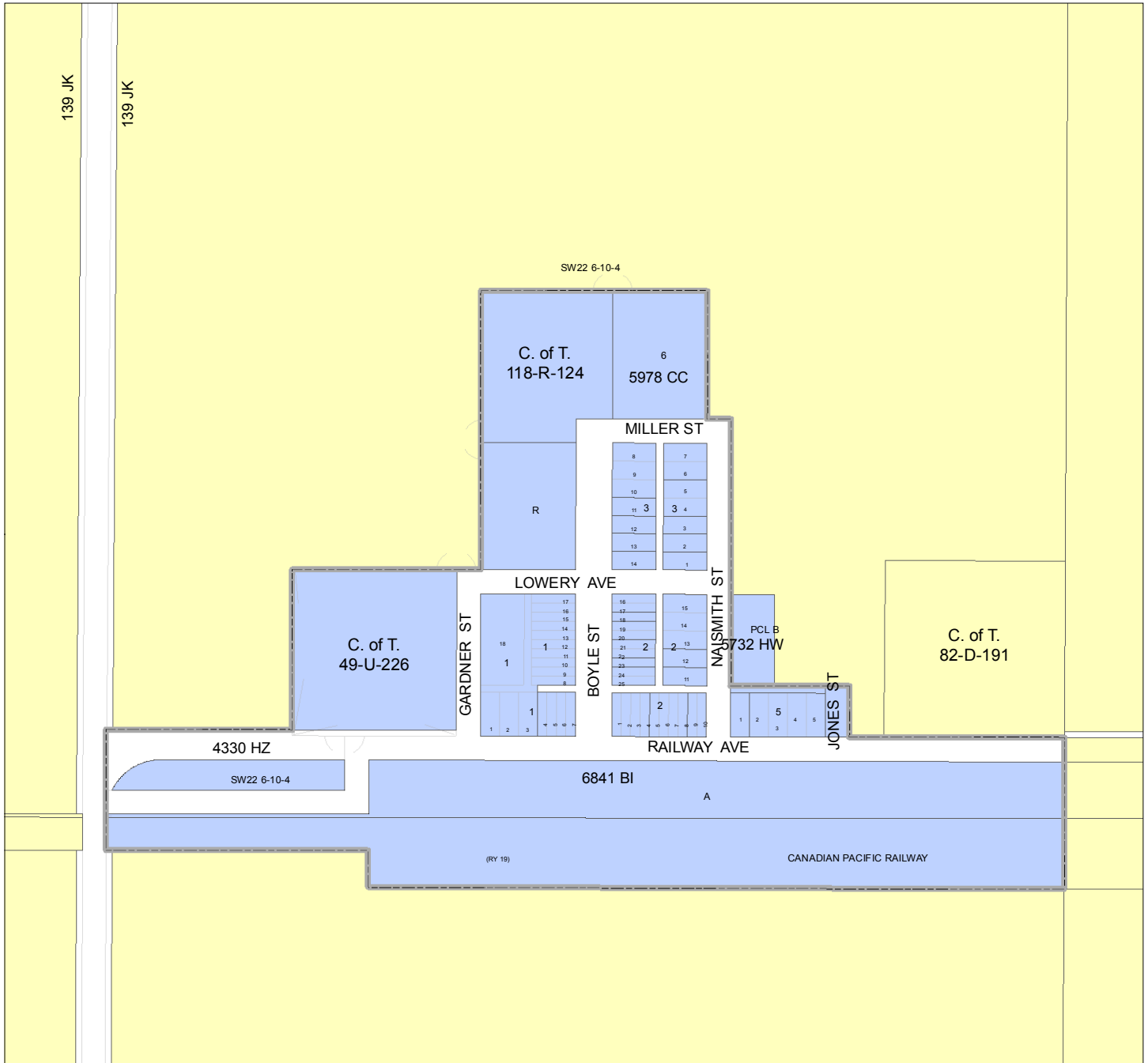
### SUBDIVISION MAP NUMBERS
























- |  |                         |  |                            |  |                            |  |                            |
|--|-------------------------|--|----------------------------|--|----------------------------|--|----------------------------|
|  | INDUSTRIAL              |  | RECREATIONAL RESIDENTIAL 1 |  | COUNTRY RESIDENTIAL        |  | COUNTRY RESIDENTIAL 2      |
|  | HAMLET BOUNDARY         |  | HAMLET COMMERCIAL          |  | URBAN FRINGE               |  | RECREATIONAL RESIDENTIAL 2 |
|  | AGRICULTURE             |  | HAMLET GENERAL             |  | AIRPORT PROTECTION         |  | RECREATIONAL RESIDENTIAL 3 |
|  | COUNTRY RESIDENTIAL     |  | HAMLET MOBILE HOME         |  | INDUSTRIAL                 |  | WATER RECREATION           |
|  | COUNTRY RESIDENTIAL 2   |  | HAMLET RESIDENTIAL         |  | PUBLIC & INSTITUTIONAL     |  | RESERVOIR VICINITY         |
|  | COUNTRY RES. AND URB FR |  | URBAN RESERVE              |  | RECREATIONAL RESIDENTIAL 1 |  |                            |

# MAP 10

## HAMLET OF NEMISCAM

### SW 22-6-10 W4



- |   |  |  |  |
|---|--|--|--|
|  INDUSTRIAL              |  RECREATIONAL RESIDENTIAL 1 |  COUNTRY RESIDENTIAL        |  COUNTRY RESIDENTIAL 2      |
|  HAMLET BOUNDARY         |  HAMLET COMMERCIAL          |  URBAN FRINGE               |  RECREATIONAL RESIDENTIAL 2 |
|  AGRICULTURE             |  HAMLET GENERAL             |  AIRPORT PROTECTION         |  RECREATIONAL RESIDENTIAL 3 |
|  COUNTRY RESIDENTIAL     |  HAMLET MOBILE HOME         |  INDUSTRIAL                 |  WATER RECREATION           |
|  COUNTRY RESIDENTIAL 2   |  HAMLET RESIDENTIAL         |  PUBLIC & INSTITUTIONAL     |  RESERVOIR VICINITY         |
|  COUNTRY RES. AND URB FR |  URBAN RESERVE              |  RECREATIONAL RESIDENTIAL 1 |  |

# MAP 11

## HAMLET OF ORION

### SW 7-6-6 W4



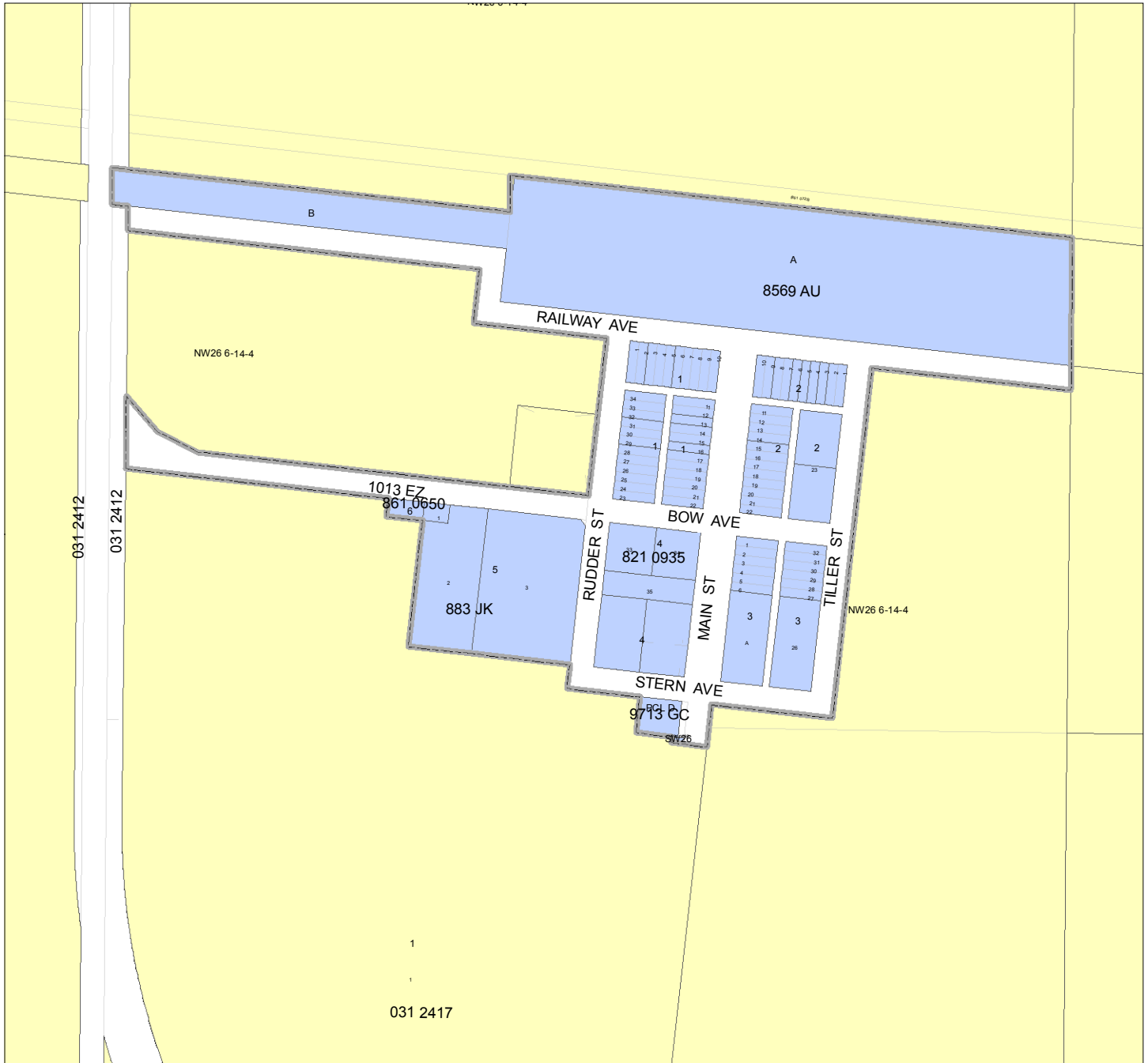
### SUBDIVISION MAP NUMBERS

- |  |                         |  |                            |  |                            |  |                            |
|--|-------------------------|--|----------------------------|--|----------------------------|--|----------------------------|
|  | INDUSTRIAL              |  | RECREATIONAL RESIDENTIAL 1 |  | COUNTRY RESIDENTIAL        |  | COUNTRY RESIDENTIAL 2      |
|  | HAMLET BOUNDARY         |  | HAMLET COMMERCIAL          |  | URBAN FRINGE               |  | RECREATIONAL RESIDENTIAL 2 |
|  | AGRICULTURE             |  | HAMLET GENERAL             |  | AIRPORT PROTECTION         |  | RECREATIONAL RESIDENTIAL 3 |
|  | COUNTRY RESIDENTIAL     |  | HAMLET MOBILE HOME         |  | INDUSTRIAL                 |  | WATER RECREATION           |
|  | COUNTRY RESIDENTIAL 2   |  | HAMLET RESIDENTIAL         |  | PUBLIC & INSTITUTIONAL     |  | RESERVOIR VICINITY         |
|  | COUNTRY RES. AND URB FR |  | URBAN RESERVE              |  | RECREATIONAL RESIDENTIAL 1 |  |                            |

# MAP 12

## HAMLET OF SKIFF

### NW 26-6-14 W4



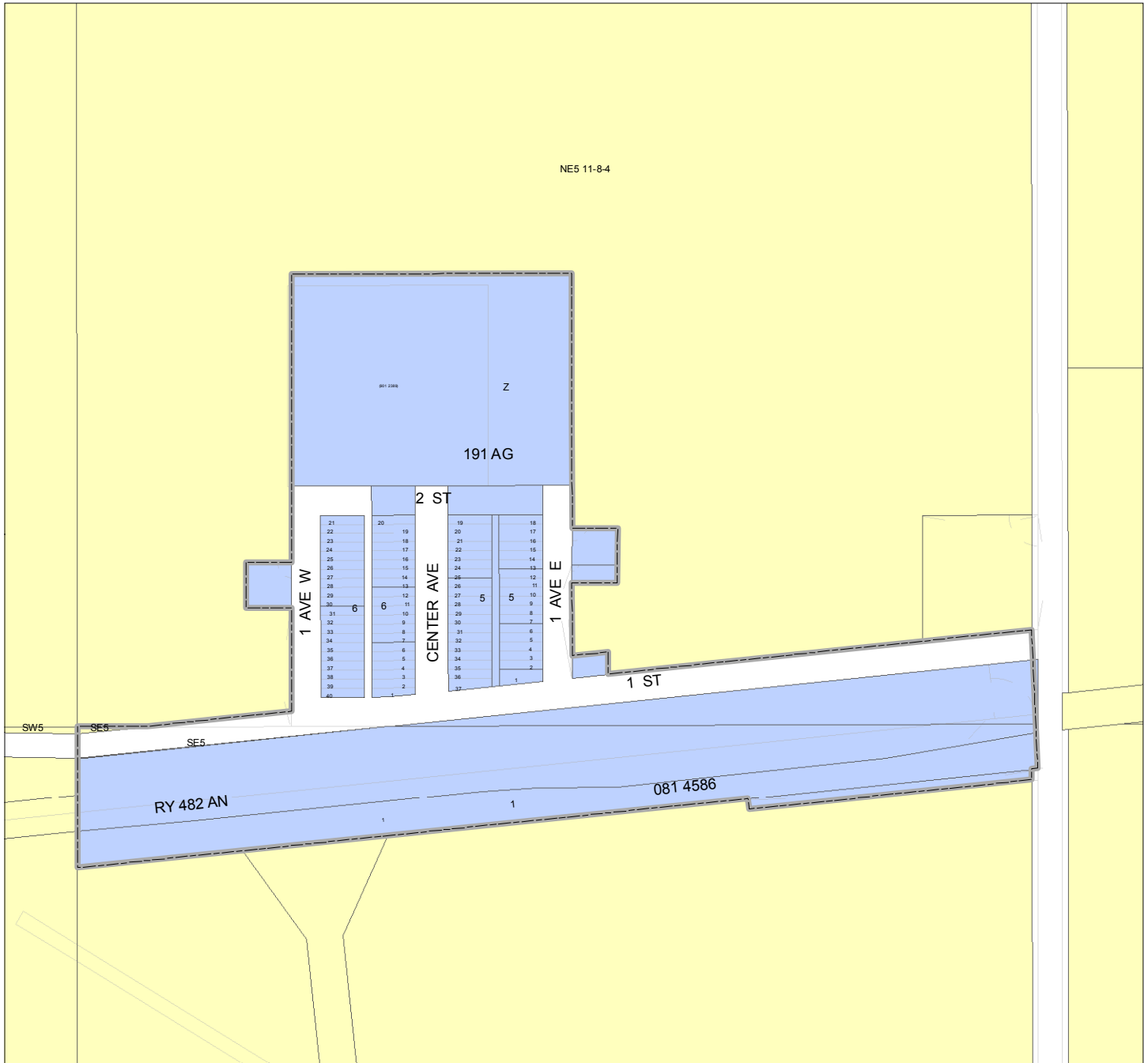
### SUBDIVISION MAP NUMBERS

- |  |            |  |                            |  |                     |  |                       |
|--|------------|--|----------------------------|--|---------------------|--|-----------------------|
|  | INDUSTRIAL |  | RECREATIONAL RESIDENTIAL 1 |  | COUNTRY RESIDENTIAL |  | COUNTRY RESIDENTIAL 2 |
|--|------------|--|----------------------------|--|---------------------|--|-----------------------|
- 
- |  |                         |  |                    |  |                            |  |                            |
|--|-------------------------|--|--------------------|--|----------------------------|--|----------------------------|
|  | HAMLET BOUNDARY         |  | HAMLET COMMERCIAL  |  | URBAN FRINGE               |  | RECREATIONAL RESIDENTIAL 2 |
|  | AGRICULTURE             |  | HAMLET GENERAL     |  | AIRPORT PROTECTION         |  | RECREATIONAL RESIDENTIAL 3 |
|  | COUNTRY RESIDENTIAL     |  | HAMLET MOBILE HOME |  | INDUSTRIAL                 |  | WATER RECREATION           |
|  | COUNTRY RESIDENTIAL 2   |  | HAMLET RESIDENTIAL |  | PUBLIC & INSTITUTIONAL     |  | RESERVOIR VICINITY         |
|  | COUNTRY RES. AND URB FR |  | URBAN RESERVE      |  | RECREATIONAL RESIDENTIAL 1 |  |                            |

# MAP 13

## HAMLET OF WHITLA

### NE 5-11-8 W4



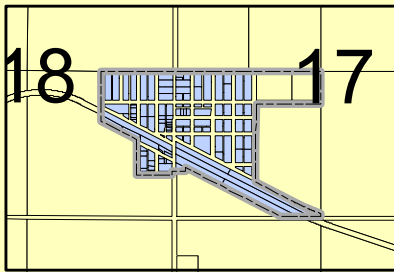
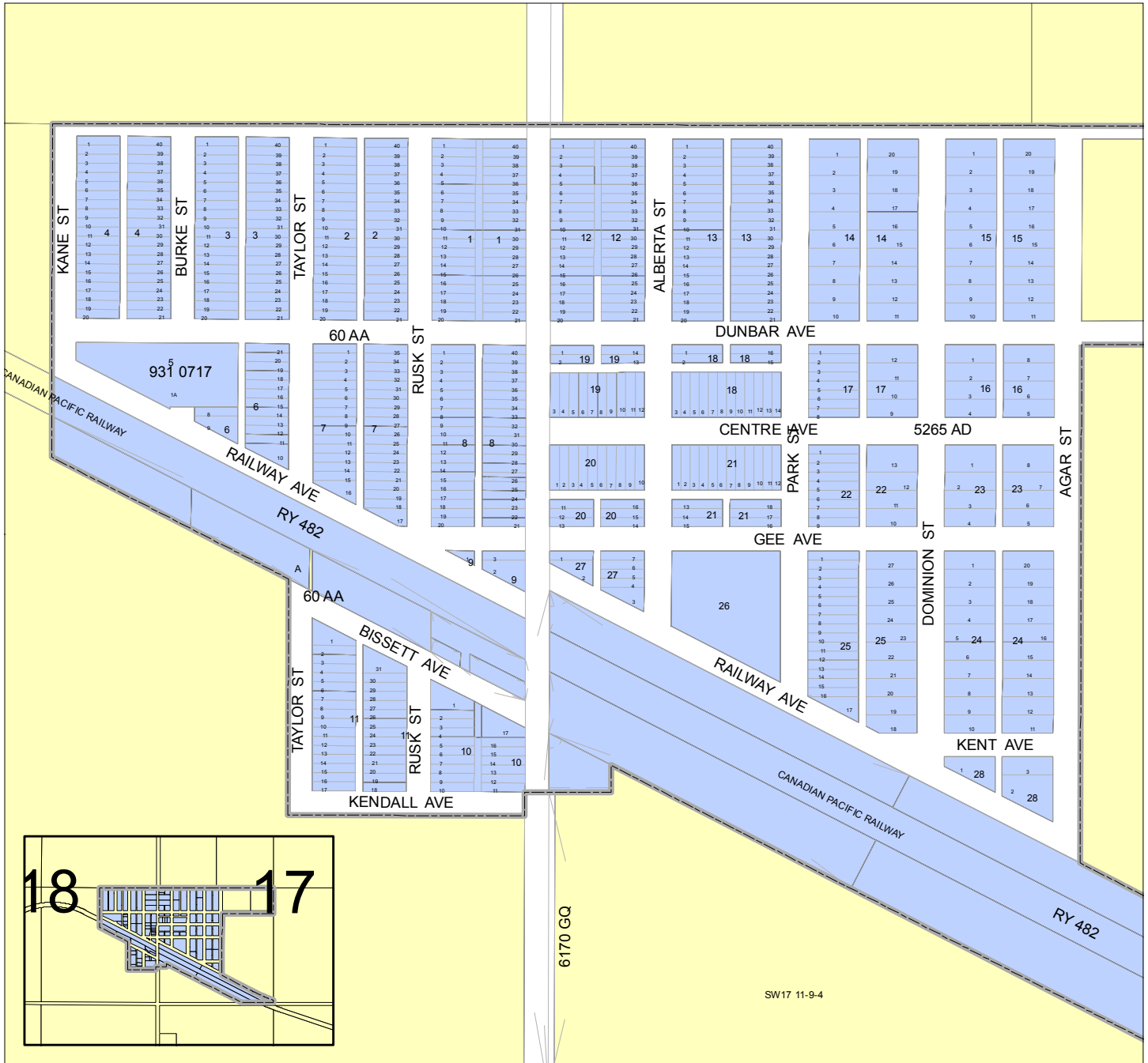
### SUBDIVISION MAP NUMBERS

- |  |                         |  |                            |  |                            |  |                            |
|--|-------------------------|--|----------------------------|--|----------------------------|--|----------------------------|
|  | INDUSTRIAL              |  | RECREATIONAL RESIDENTIAL 1 |  | COUNTRY RESIDENTIAL        |  | COUNTRY RESIDENTIAL 2      |
|  | HAMLET BOUNDARY         |  | HAMLET COMMERCIAL          |  | URBAN FRINGE               |  | RECREATIONAL RESIDENTIAL 2 |
|  | AGRICULTURE             |  | HAMLET GENERAL             |  | AIRPORT PROTECTION         |  | RECREATIONAL RESIDENTIAL 3 |
|  | COUNTRY RESIDENTIAL     |  | HAMLET MOBILE HOME         |  | INDUSTRIAL                 |  | WATER RECREATION           |
|  | COUNTRY RESIDENTIAL 2   |  | HAMLET RESIDENTIAL         |  | PUBLIC & INSTITUTIONAL     |  | RESERVOIR VICINITY         |
|  | COUNTRY RES. AND URB FR |  | URBAN RESERVE              |  | RECREATIONAL RESIDENTIAL 1 |  |                            |

# MAP 14

## HAMLET OF WINNIFRED

### SE 18-11-9-W4 & SW 17-11-9 W4



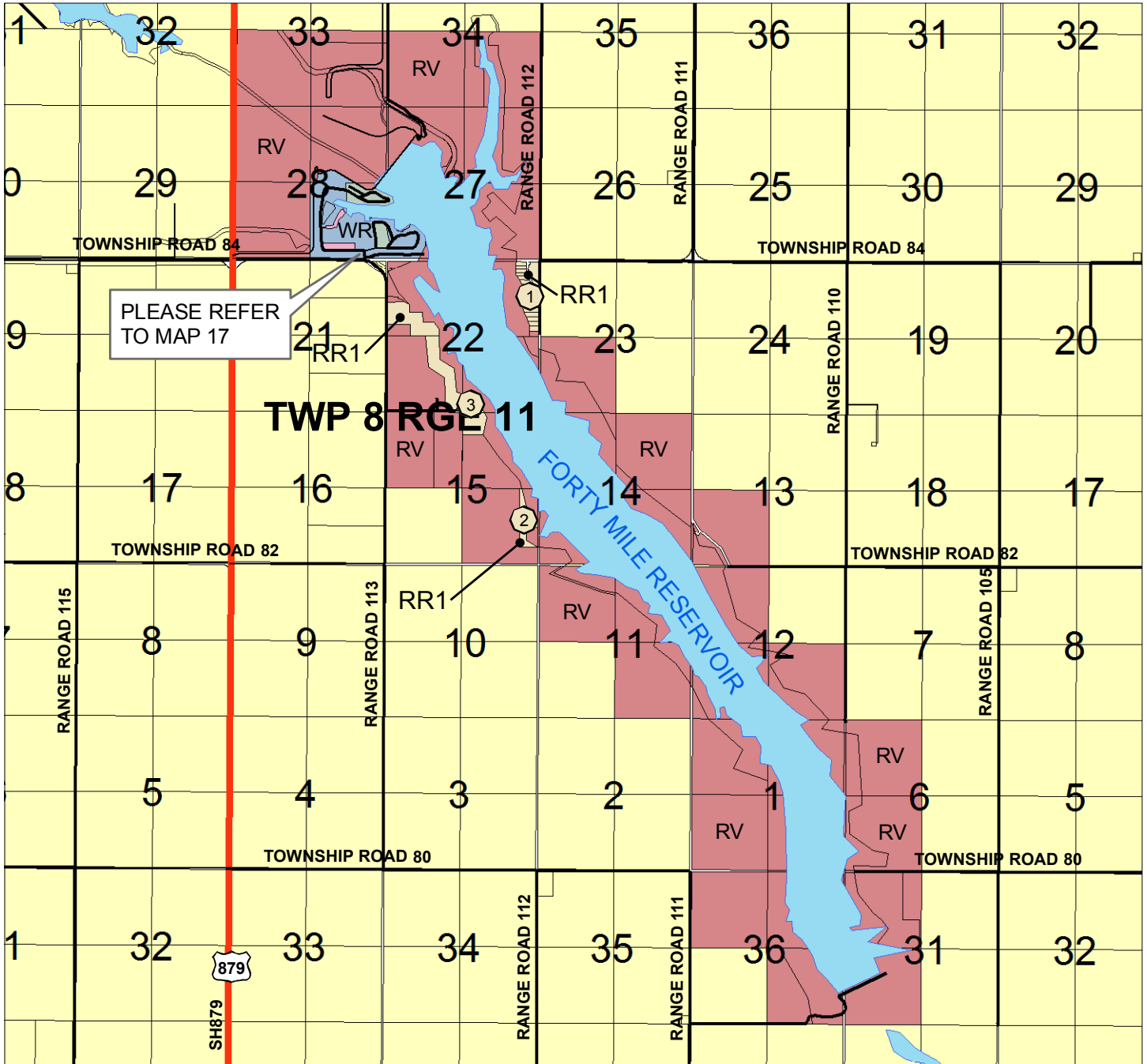
### SUBDIVISION MAP NUMBERS

- |  |                         |  |                            |  |                            |  |                            |
|--|-------------------------|--|----------------------------|--|----------------------------|--|----------------------------|
|  | INDUSTRIAL              |  | RECREATIONAL RESIDENTIAL 1 |  | COUNTRY RESIDENTIAL        |  | COUNTRY RESIDENTIAL 2      |
|  | HAMLET BOUNDARY         |  | HAMLET COMMERCIAL          |  | URBAN FRINGE               |  | RECREATIONAL RESIDENTIAL 2 |
|  | AGRICULTURE             |  | HAMLET GENERAL             |  | AIRPORT PROTECTION         |  | RECREATIONAL RESIDENTIAL 3 |
|  | COUNTRY RESIDENTIAL     |  | HAMLET MOBILE HOME         |  | INDUSTRIAL                 |  | WATER RECREATION           |
|  | COUNTRY RESIDENTIAL 2   |  | HAMLET RESIDENTIAL         |  | PUBLIC & INSTITUTIONAL     |  | RESERVOIR VICINITY         |
|  | COUNTRY RES. AND URB FR |  | URBAN RESERVE              |  | RECREATIONAL RESIDENTIAL 1 |  |                            |
























# MAP 15

## FORTY MILE AREA STRUCTURE PLAN

### LAND USE DISTRICT MAP



#### SUBDIVISION MAP NUMBERS

- |   |  |  |  |
|---|--|--|--|
|  INDUSTRIAL              |  RECREATIONAL RESIDENTIAL 1 |  COUNTRY RESIDENTIAL        |  COUNTRY RESIDENTIAL 2      |
|  HAMLET BOUNDARY         |  HAMLET COMMERCIAL          |  URBAN FRINGE               |  RECREATIONAL RESIDENTIAL 2 |
|  AGRICULTURE             |  HAMLET GENERAL             |  AIRPORT PROTECTION         |  RECREATIONAL RESIDENTIAL 3 |
|  COUNTRY RESIDENTIAL     |  HAMLET MOBILE HOME         |  INDUSTRIAL                 |  WATER RECREATION           |
|  COUNTRY RESIDENTIAL 2   |  HAMLET RESIDENTIAL         |  PUBLIC & INSTITUTIONAL     |  RESERVOIR VICINITY         |
|  COUNTRY RES. AND URB FR |  URBAN RESERVE              |  RECREATIONAL RESIDENTIAL 1 |  |

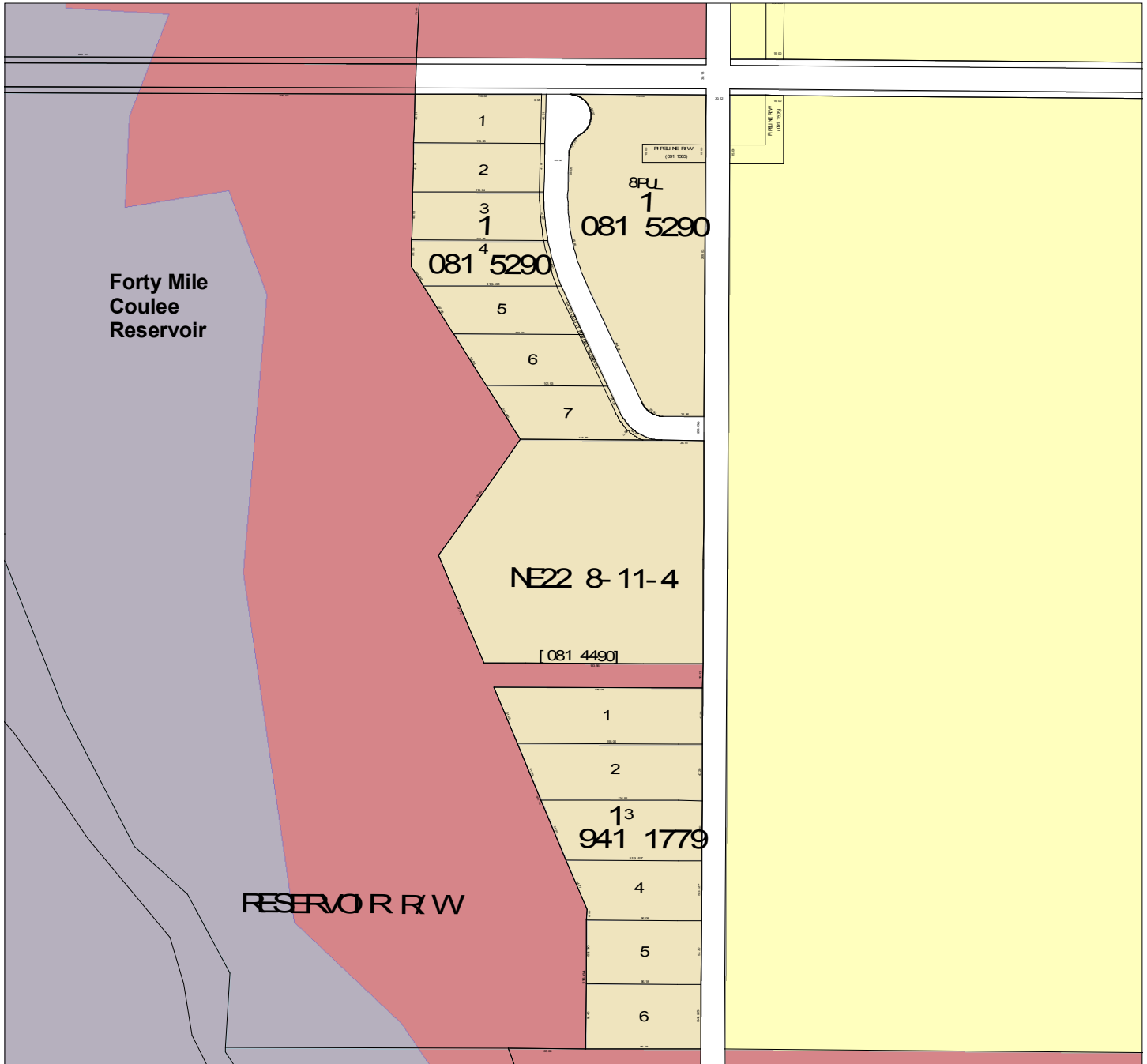




# MAP 17-1

## RECREATION RESIDENTIAL 1 DISTRICT

### NE 22-8-11 W4

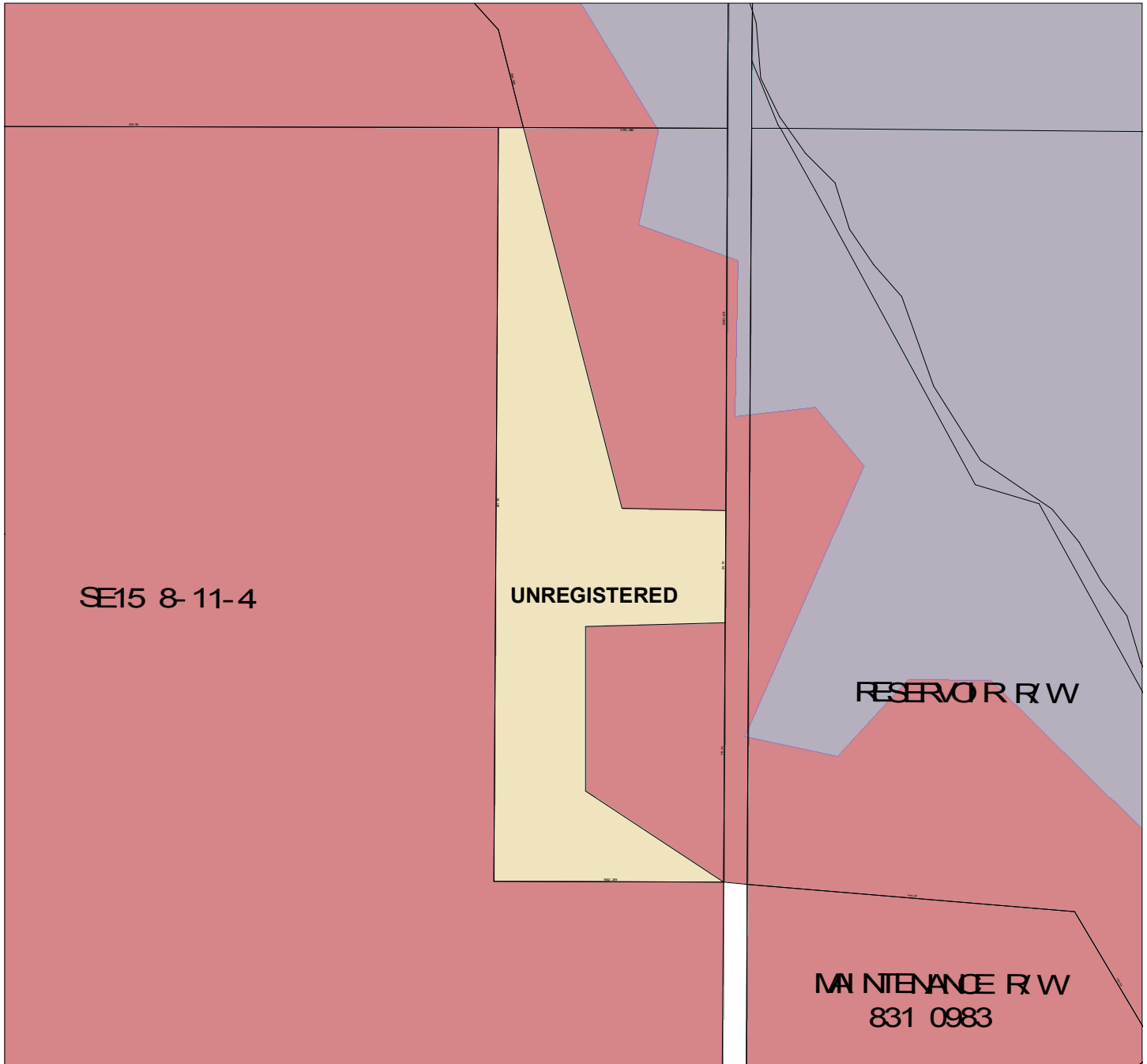


- |   |  |  |  |
|---|--|--|--|
|  AGRICULTURE             |  HAMLET GENERAL     |  AIRPORT PROTECTION         |  RECREATIONAL RESIDENTIAL 3 |
|  COUNTRY RESIDENTIAL     |  HAMLET MOBILE HOME |  INDUSTRIAL                 |  WATER RECREATION           |
|  COUNTRY RESIDENTIAL 2   |  HAMLET RESIDENTIAL |  PUBLIC & INSTITUTIONAL     |  RESERVOIR VICINITY         |
|  COUNTRY RES. AND URB FR |  URBAN RESERVE      |  RECREATIONAL RESIDENTIAL 1 |  |
|  HAMLET COMMERCIAL       |  URBAN FRINGE       |  RECREATIONAL RESIDENTIAL 2 |  |

# MAP 17-2

## RECREATION RESIDENTIAL 1 DISTRICT

### SE 15-8-11 W4

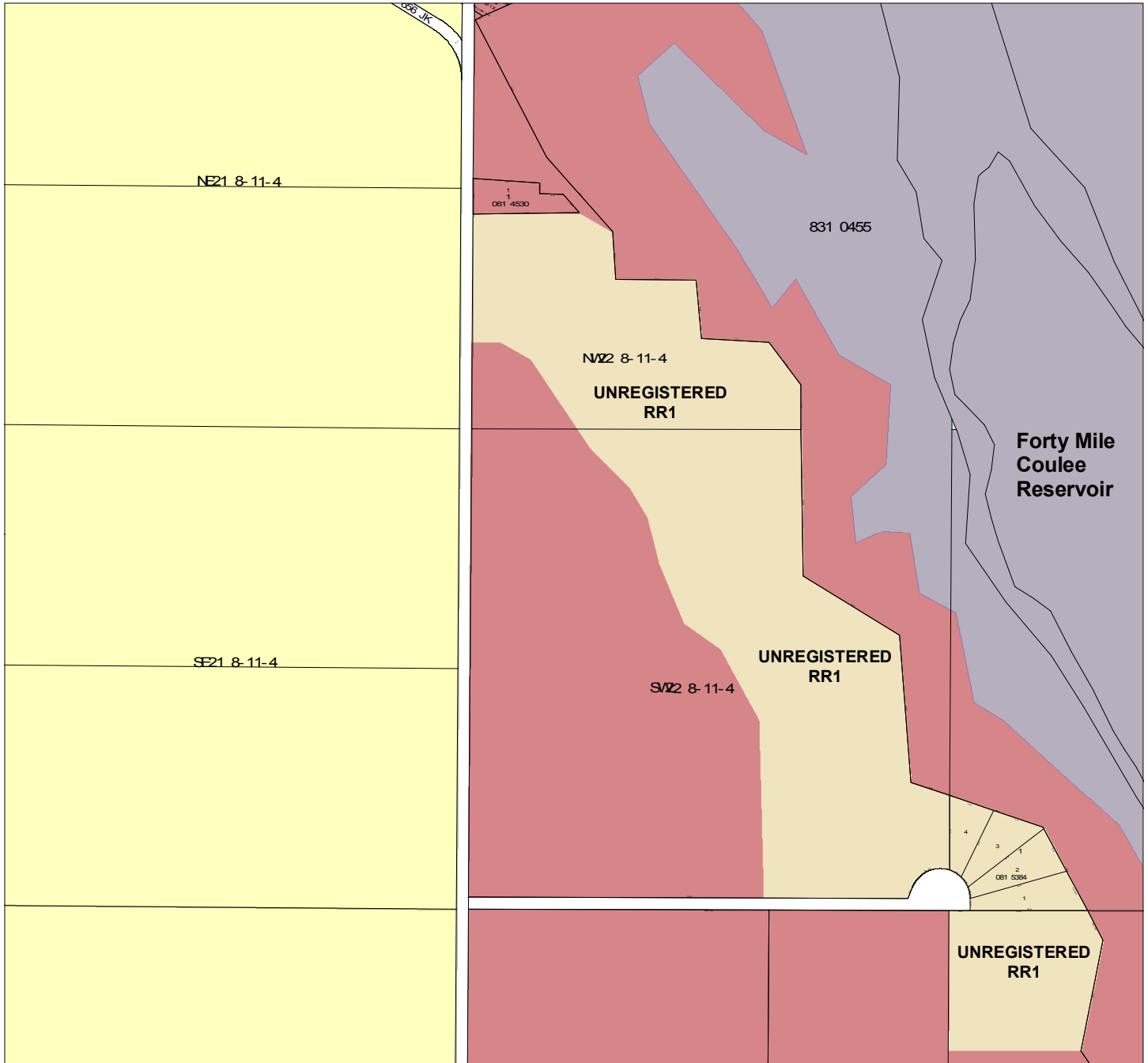


- |   |  |  |  |
|---|--|--|--|
|  AGRICULTURE             |  HAMLET GENERAL     |  AIRPORT PROTECTION         |  RECREATIONAL RESIDENTIAL 3 |
|  COUNTRY RESIDENTIAL     |  HAMLET MOBILE HOME |  INDUSTRIAL                 |  WATER RECREATION           |
|  COUNTRY RESIDENTIAL 2   |  HAMLET RESIDENTIAL |  PUBLIC & INSTITUTIONAL     |  RESERVOIR VICINITY         |
|  COUNTRY RES. AND URB FR |  URBAN RESERVE      |  RECREATIONAL RESIDENTIAL 1 |  |
|  HAMLET COMMERCIAL       |  URBAN FRINGE       |  RECREATIONAL RESIDENTIAL 2 |  |

# MAP 17-3

## RECREATION RESIDENTIAL 1 DISTRICT

### NE 15, W1/2 22, SE 22-8-11 W4

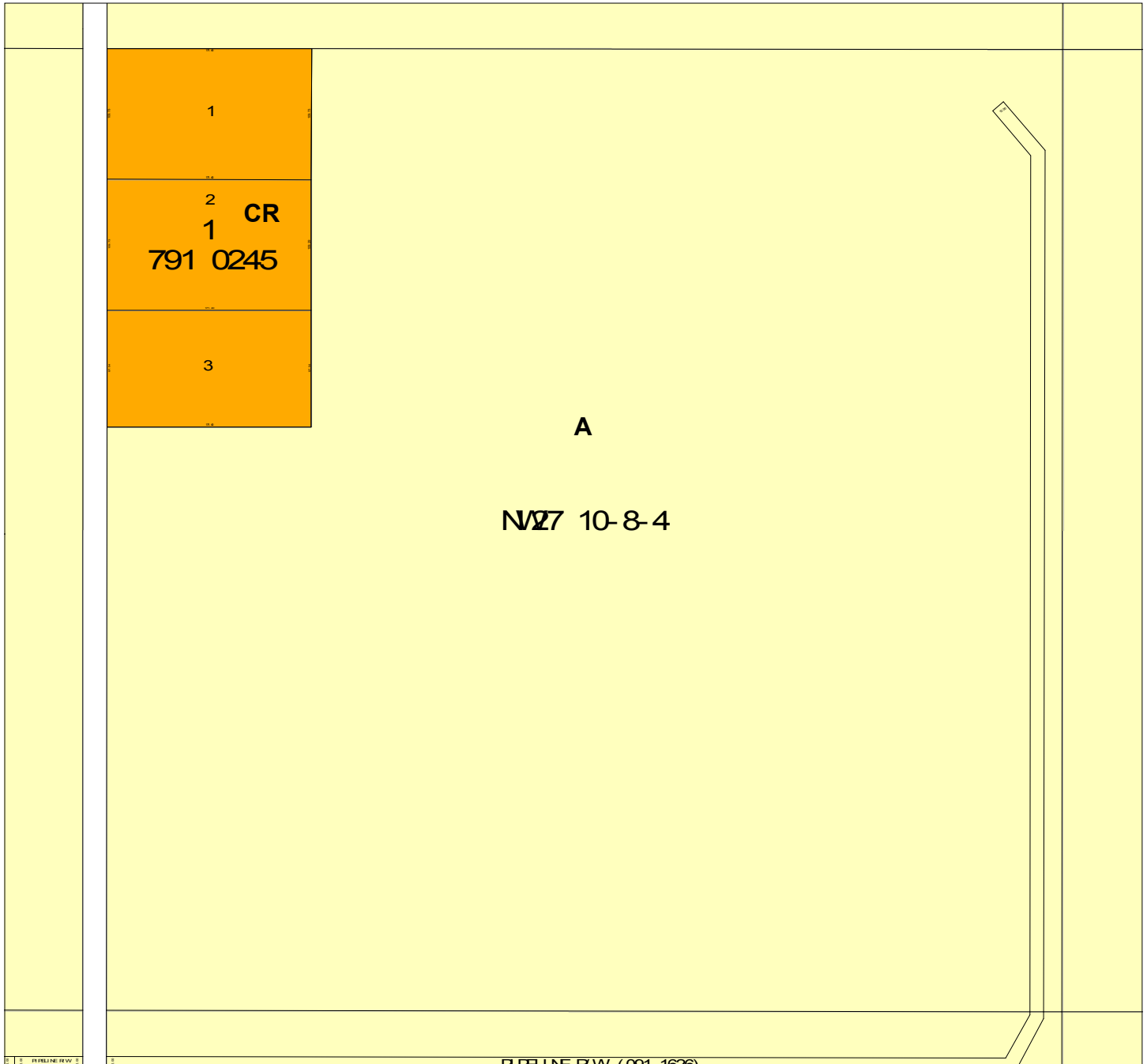


AGRICULTURE	HAMLET GENERAL	AIRPORT PROTECTION	RECREATIONAL RESIDENTIAL 3
COUNTRY RESIDENTIAL	HAMLET MOBILE HOME	INDUSTRIAL	WATER RECREATION
COUNTRY RESIDENTIAL 2	HAMLET RESIDENTIAL	PUBLIC & INSTITUTIONAL	RESERVOIR VICINITY
COUNTRY RES. AND URB FR	URBAN RESERVE	RECREATIONAL RESIDENTIAL 1	
HAMLET COMMERCIAL	URBAN FRINGE	RECREATIONAL RESIDENTIAL 2	

# MAP 18-1

## COUNTRY RESIDENTIAL DISTRICT

### NW 27-10-8 W4

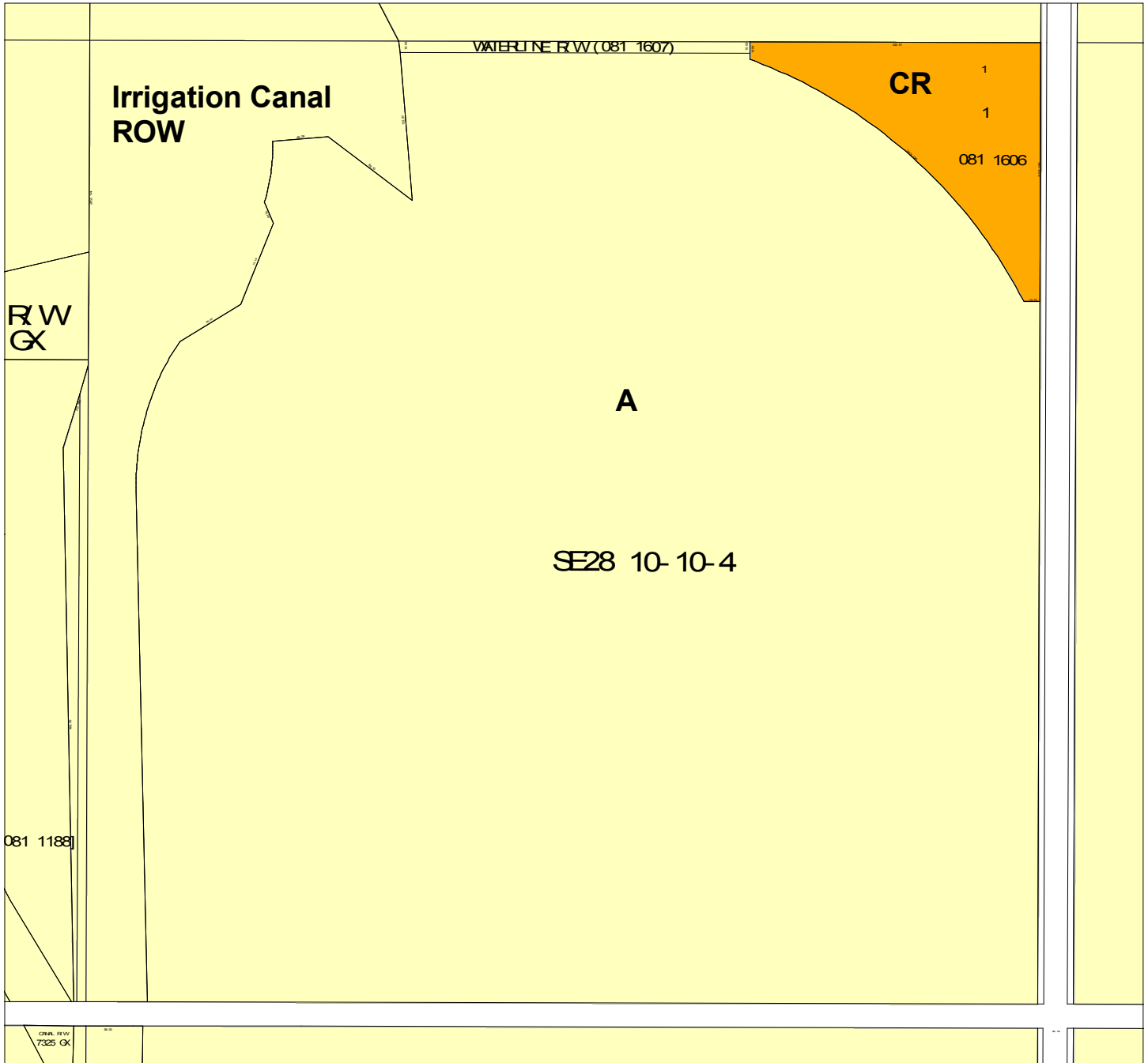


 AGRICULTURE	 HAMLET GENERAL	 AIRPORT PROTECTION	 RECREATIONAL RESIDENTIAL 3
 COUNTRY RESIDENTIAL	 HAMLET MOBILE HOME	 INDUSTRIAL	 WATER RECREATION
 COUNTRY RESIDENTIAL 2	 HAMLET RESIDENTIAL	 PUBLIC & INSTITUTIONAL	 RESERVOIR VICINITY
 COUNTRY RES. AND URB FR	 URBAN RESERVE	 RECREATIONAL RESIDENTIAL 1	
 HAMLET COMMERCIAL	 URBAN FRINGE	 RECREATIONAL RESIDENTIAL 2	

# MAP 18-10

## COUNTRY RESIDENTIAL DISTRICT

### SE 28-10-10 W4

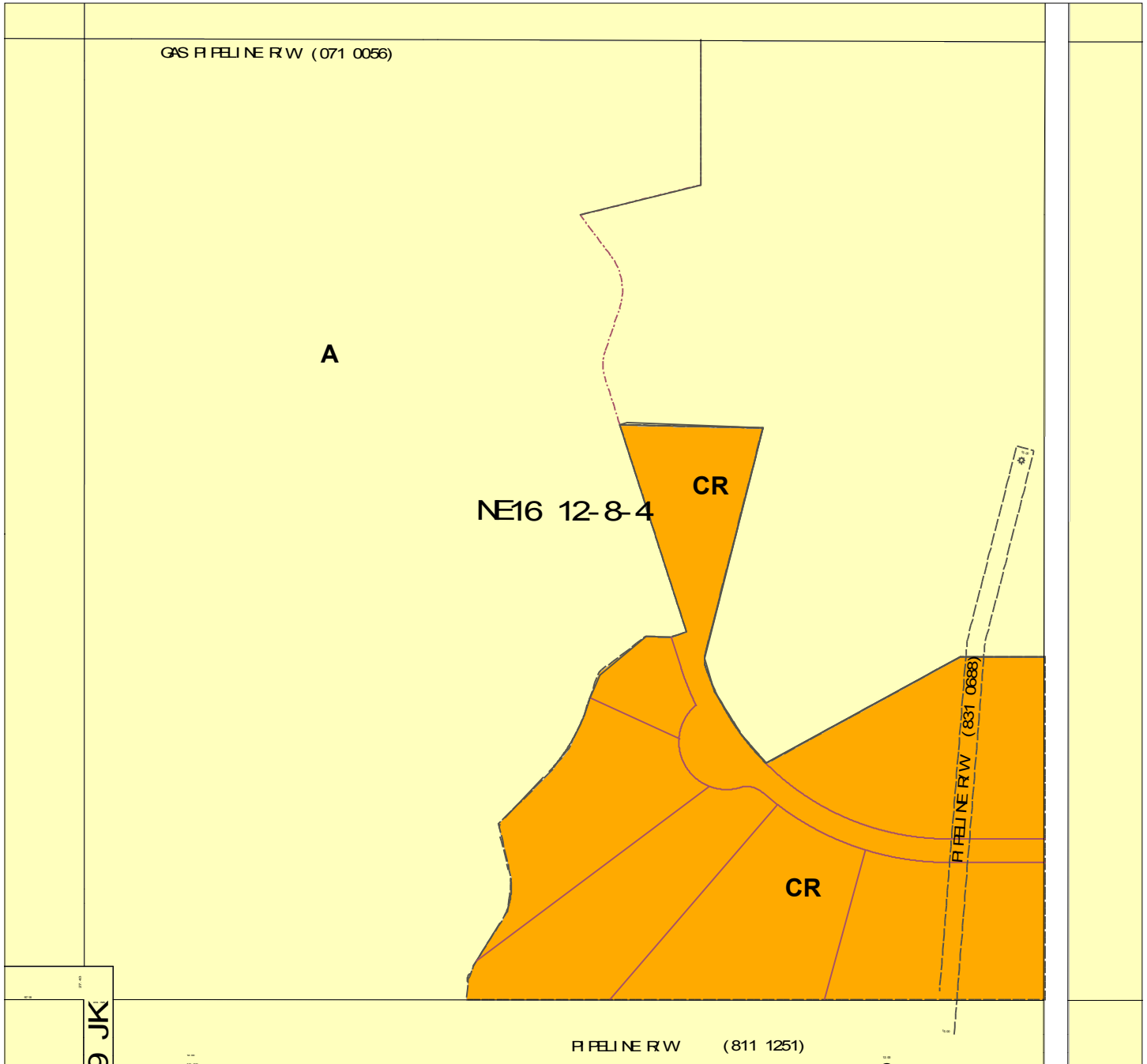


 AGRICULTURE	 HAMLET GENERAL	 AIRPORT PROTECTION	 RECREATIONAL RESIDENTIAL 3
 COUNTRY RESIDENTIAL	 HAMLET MOBILE HOME	 INDUSTRIAL	 WATER RECREATION
 COUNTRY RESIDENTIAL 2	 HAMLET RESIDENTIAL	 PUBLIC & INSTITUTIONAL	 RESERVOIR VICINITY
 COUNTRY RES. AND URB FR	 URBAN RESERVE	 RECREATIONAL RESIDENTIAL 1	
 HAMLET COMMERCIAL	 URBAN FRINGE	 RECREATIONAL RESIDENTIAL 2	

# MAP 18-11

## COUNTRY RESIDENTIAL DISTRICT

### NW 16-12-8 W4, UNREGISTERED

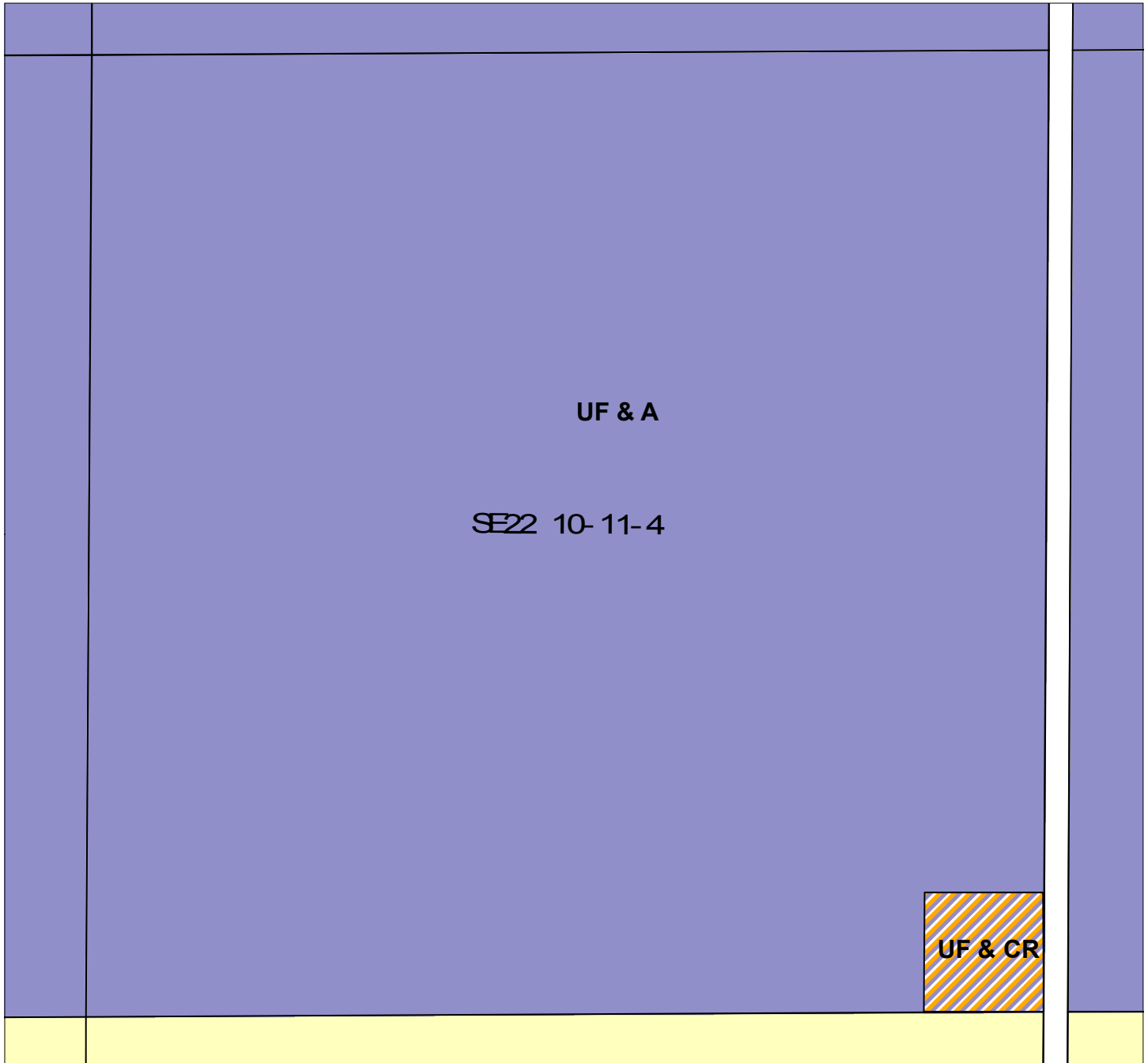


 AGRICULTURE	 HAMLET GENERAL	 AIRPORT PROTECTION	 RECREATIONAL RESIDENTIAL 3
 COUNTRY RESIDENTIAL	 HAMLET MOBILE HOME	 INDUSTRIAL	 WATER RECREATION
 COUNTRY RESIDENTIAL 2	 HAMLET RESIDENTIAL	 PUBLIC & INSTITUTIONAL	 RESERVOIR VICINITY
 COUNTRY RES. AND URB FR	 URBAN RESERVE	 RECREATIONAL RESIDENTIAL 1	
 HAMLET COMMERCIAL	 URBAN FRINGE	 RECREATIONAL RESIDENTIAL 2	

# MAP 18-12

## COUNTRY RESIDENTIAL DISTRICT

### SE 22-10-11 W4, UNREGISTERED



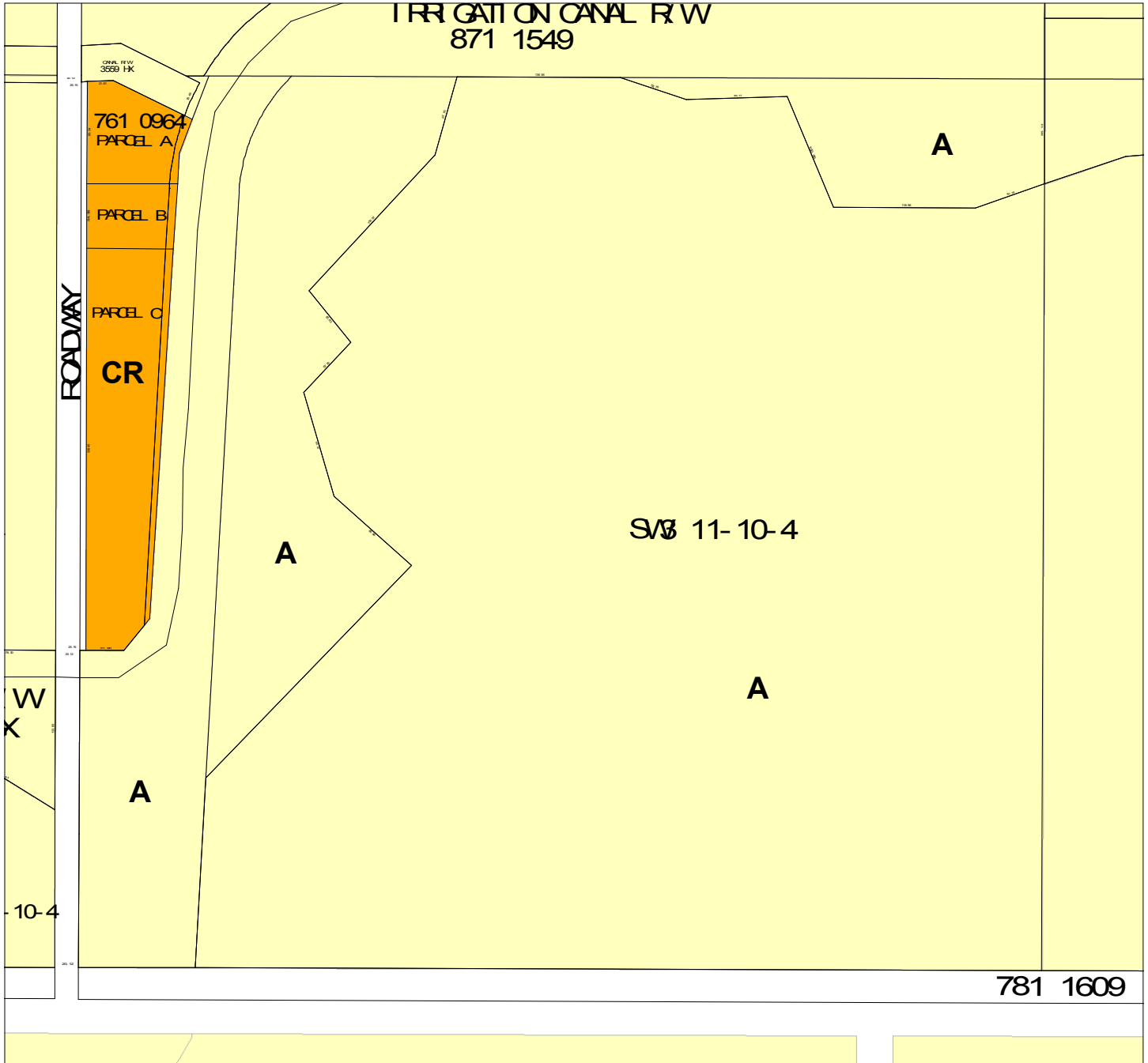
- |   |  |  |  |
|---|--|--|--|
|  AGRICULTURE             |  HAMLET GENERAL     |  AIRPORT PROTECTION         |  RECREATIONAL RESIDENTIAL 3 |
|  COUNTRY RESIDENTIAL     |  HAMLET MOBILE HOME |  INDUSTRIAL                 |  WATER RECREATION           |
|  COUNTRY RESIDENTIAL 2   |  HAMLET RESIDENTIAL |  PUBLIC & INSTITUTIONAL     |  RESERVOIR VICINITY         |
|  COUNTRY RES. AND URB FR |  URBAN RESERVE      |  RECREATIONAL RESIDENTIAL 1 |  |
|  HAMLET COMMERCIAL       |  URBAN FRINGE       |  RECREATIONAL RESIDENTIAL 2 |  |



# MAP 18-2

## COUNTRY RESIDENTIAL DISTRICT

### SW 3-11-10 W4

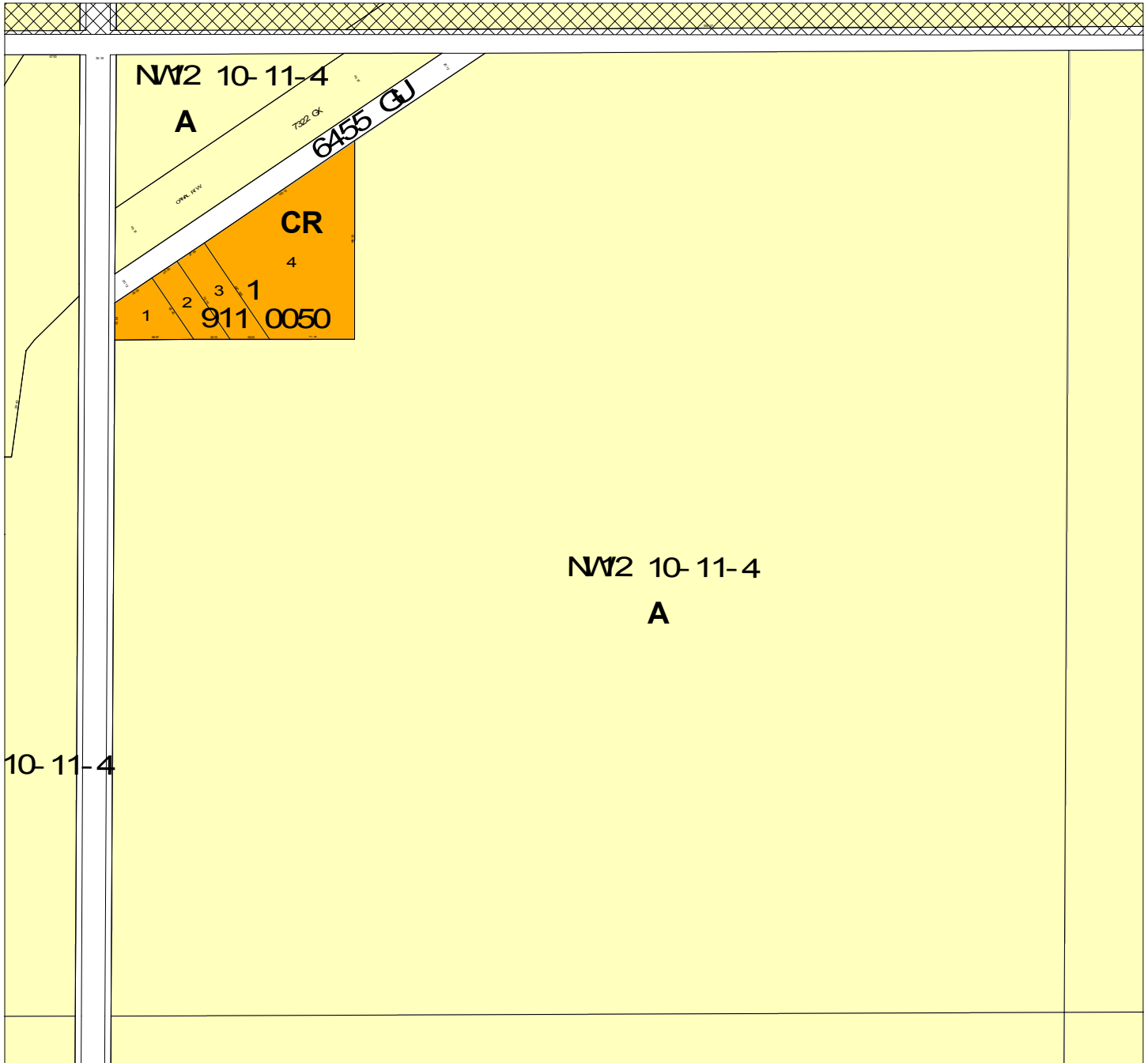


 AGRICULTURE	 HAMLET GENERAL	 AIRPORT PROTECTION	 RECREATIONAL RESIDENTIAL 3
 COUNTRY RESIDENTIAL	 HAMLET MOBILE HOME	 INDUSTRIAL	 WATER RECREATION
 COUNTRY RESIDENTIAL 2	 HAMLET RESIDENTIAL	 PUBLIC & INSTITUTIONAL	 RESERVOIR VICINITY
 COUNTRY RES. AND URB FR	 URBAN RESERVE	 RECREATIONAL RESIDENTIAL 1	
 HAMLET COMMERCIAL	 URBAN FRINGE	 RECREATIONAL RESIDENTIAL 2	

# MAP 18-3

## COUNTRY RESIDENTIAL DISTRICT

### NW 12-10-11 W4

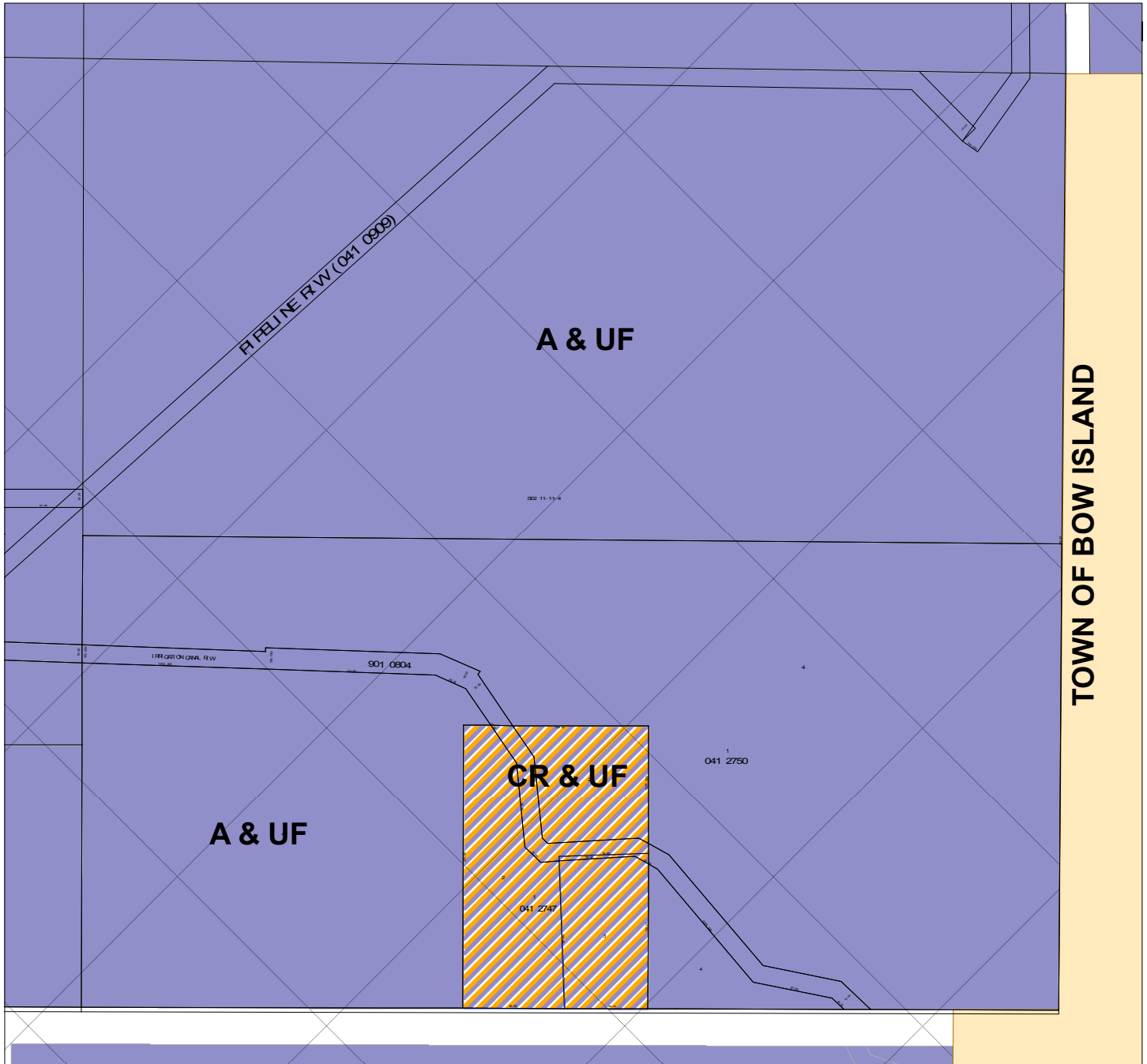


 CFO EXCLUSION	 HAMLET COMMERCIAL	 URBAN FRINGE	 RECREATIONAL RESIDENTIAL 2
 AGRICULTURE	 HAMLET GENERAL	 AIRPORT PROTECTION	 RECREATIONAL RESIDENTIAL 3
 COUNTRY RESIDENTIAL	 HAMLET MOBILE HOME	 INDUSTRIAL	 WATER RECREATION
 COUNTRY RESIDENTIAL 2	 HAMLET RESIDENTIAL	 PUBLIC & INSTITUTIONAL	 RESERVOIR VICINITY
 COUNTRY RES. AND URB FR	 URBAN RESERVE	 RECREATIONAL RESIDENTIAL 1	

# MAP 18-4

## COUNTRY RESIDENTIAL DISTRICT

### SE 2-11-11 W4

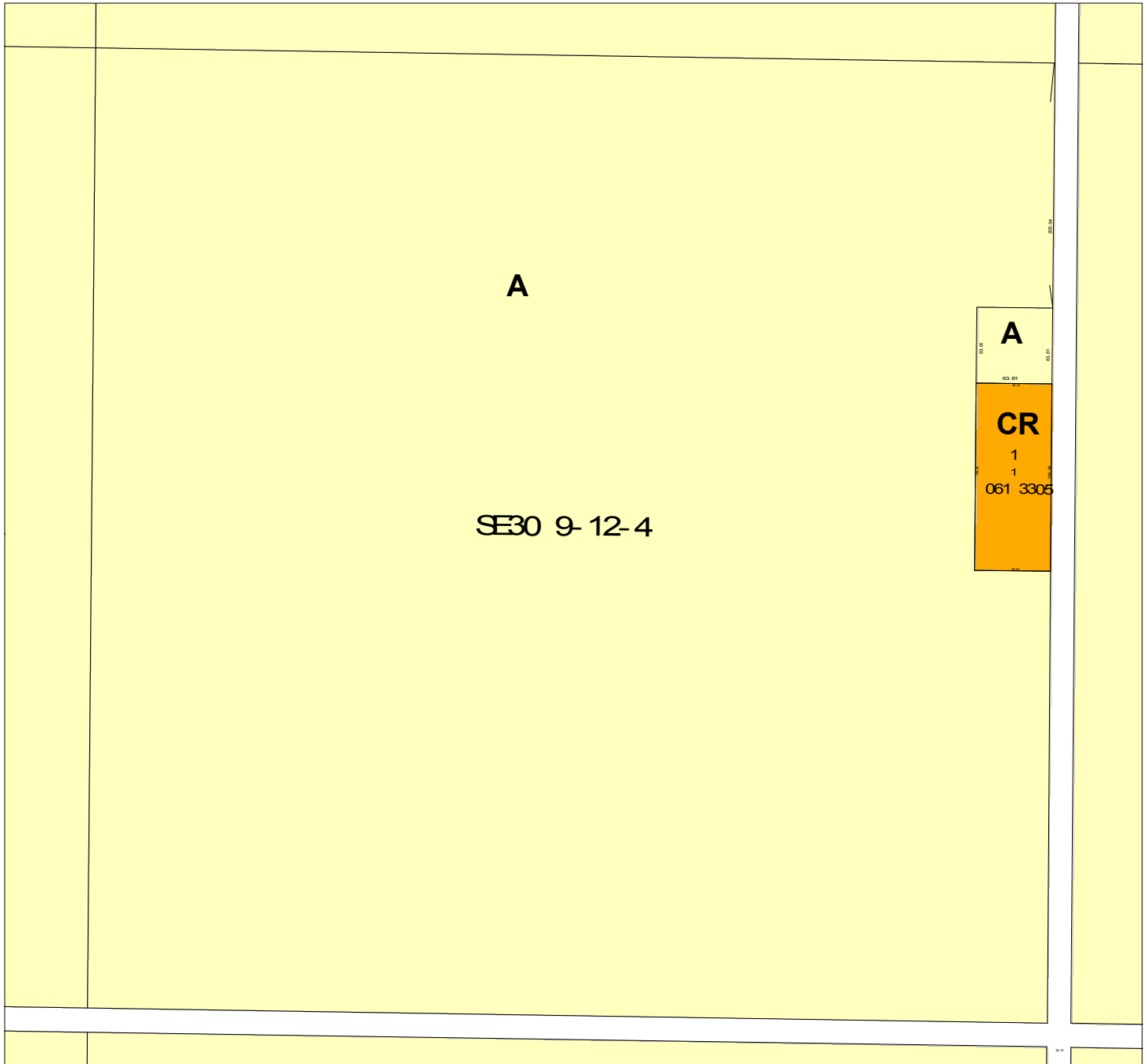


CFO EXCLUSION	HAMLET COMMERCIAL	URBAN FRINGE	RECREATIONAL RESIDENTIAL 2
AGRICULTURE	HAMLET GENERAL	AIRPORT PROTECTION	RECREATIONAL RESIDENTIAL 3
COUNTRY RESIDENTIAL	HAMLET MOBILE HOME	INDUSTRIAL	WATER RECREATION
COUNTRY RESIDENTIAL 2	HAMLET RESIDENTIAL	PUBLIC & INSTITUTIONAL	RESERVOIR VICINITY
COUNTRY RES. AND URB FR	URBAN RESERVE	RECREATIONAL RESIDENTIAL 1	

# MAP 18-5

## COUNTRY RESIDENTIAL DISTRICT

### SE 30-9-12 W4

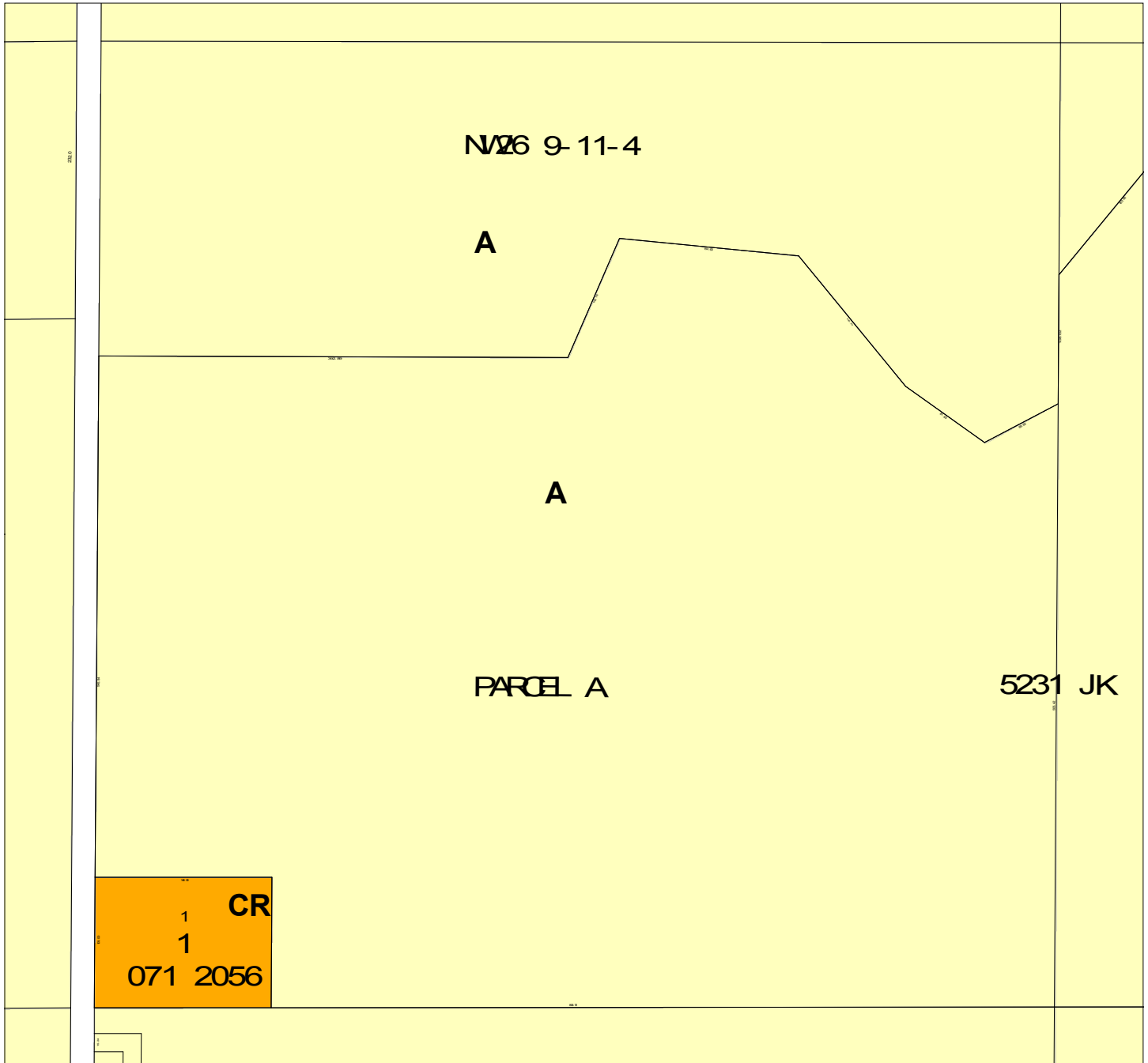


CFO EXCLUSION	HAMLET COMMERCIAL	URBAN FRINGE	RECREATIONAL RESIDENTIAL 2
AGRICULTURE	HAMLET GENERAL	AIRPORT PROTECTION	RECREATIONAL RESIDENTIAL 3
COUNTRY RESIDENTIAL	HAMLET MOBILE HOME	INDUSTRIAL	WATER RECREATION
COUNTRY RESIDENTIAL 2	HAMLET RESIDENTIAL	PUBLIC & INSTITUTIONAL	RESERVOIR VICINITY
COUNTRY RES. AND URB FR	URBAN RESERVE	RECREATIONAL RESIDENTIAL 1	

# MAP 18-6

## COUNTRY RESIDENTIAL DISTRICT

### NW 26-9-11 W4

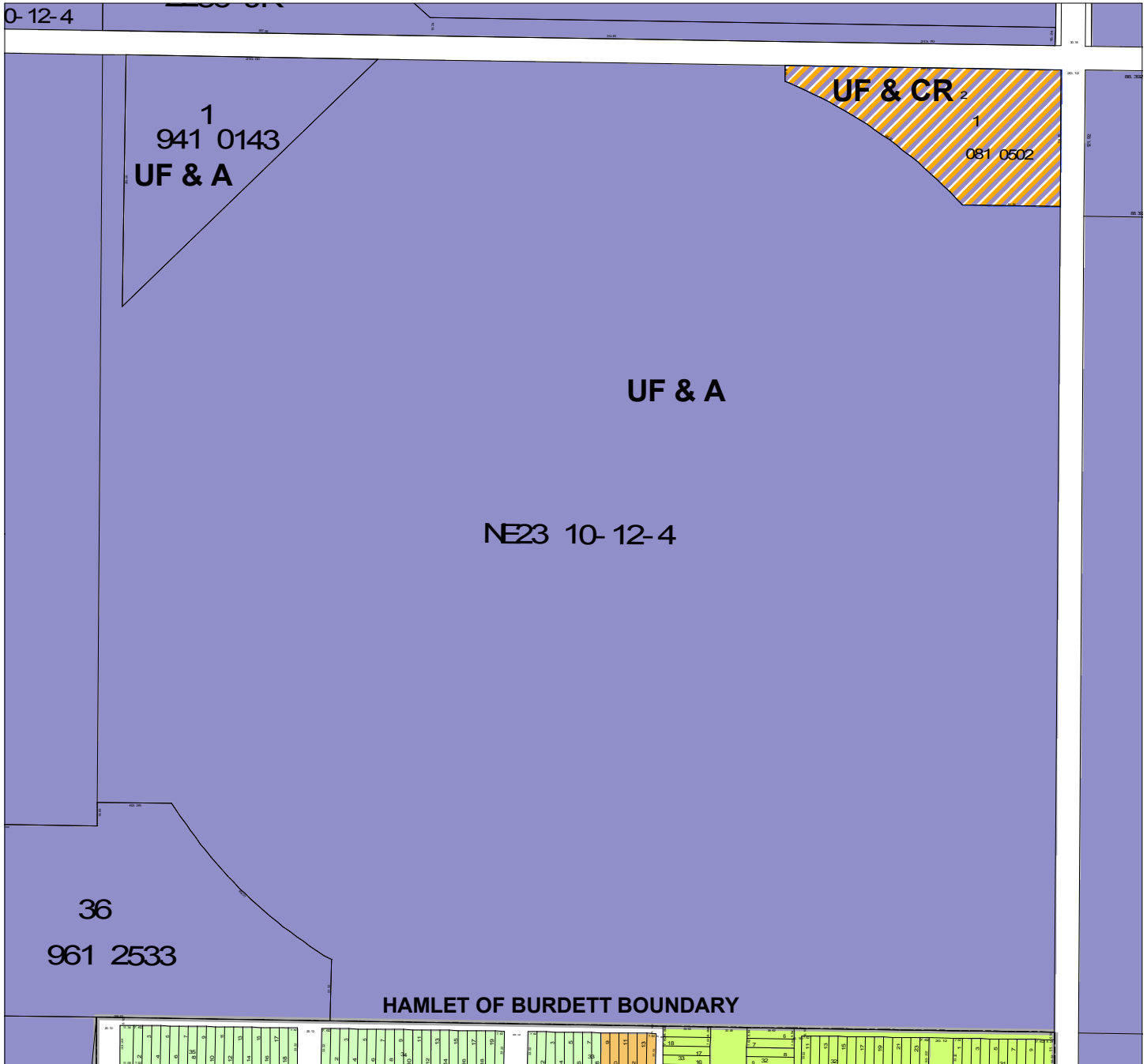


 CFO EXCLUSION	 HAMLET COMMERCIAL	 URBAN FRINGE	 RECREATIONAL RESIDENTIAL 2
 AGRICULTURE	 HAMLET GENERAL	 AIRPORT PROTECTION	 RECREATIONAL RESIDENTIAL 3
 COUNTRY RESIDENTIAL	 HAMLET MOBILE HOME	 INDUSTRIAL	 WATER RECREATION
 COUNTRY RESIDENTIAL 2	 HAMLET RESIDENTIAL	 PUBLIC & INSTITUTIONAL	 RESERVOIR VICINITY
 COUNTRY RES. AND URB FR	 URBAN RESERVE	 RECREATIONAL RESIDENTIAL 1	

# MAP 18-7

## COUNTRY RESIDENTIAL DISTRICT

### NW 23-10-12 W4

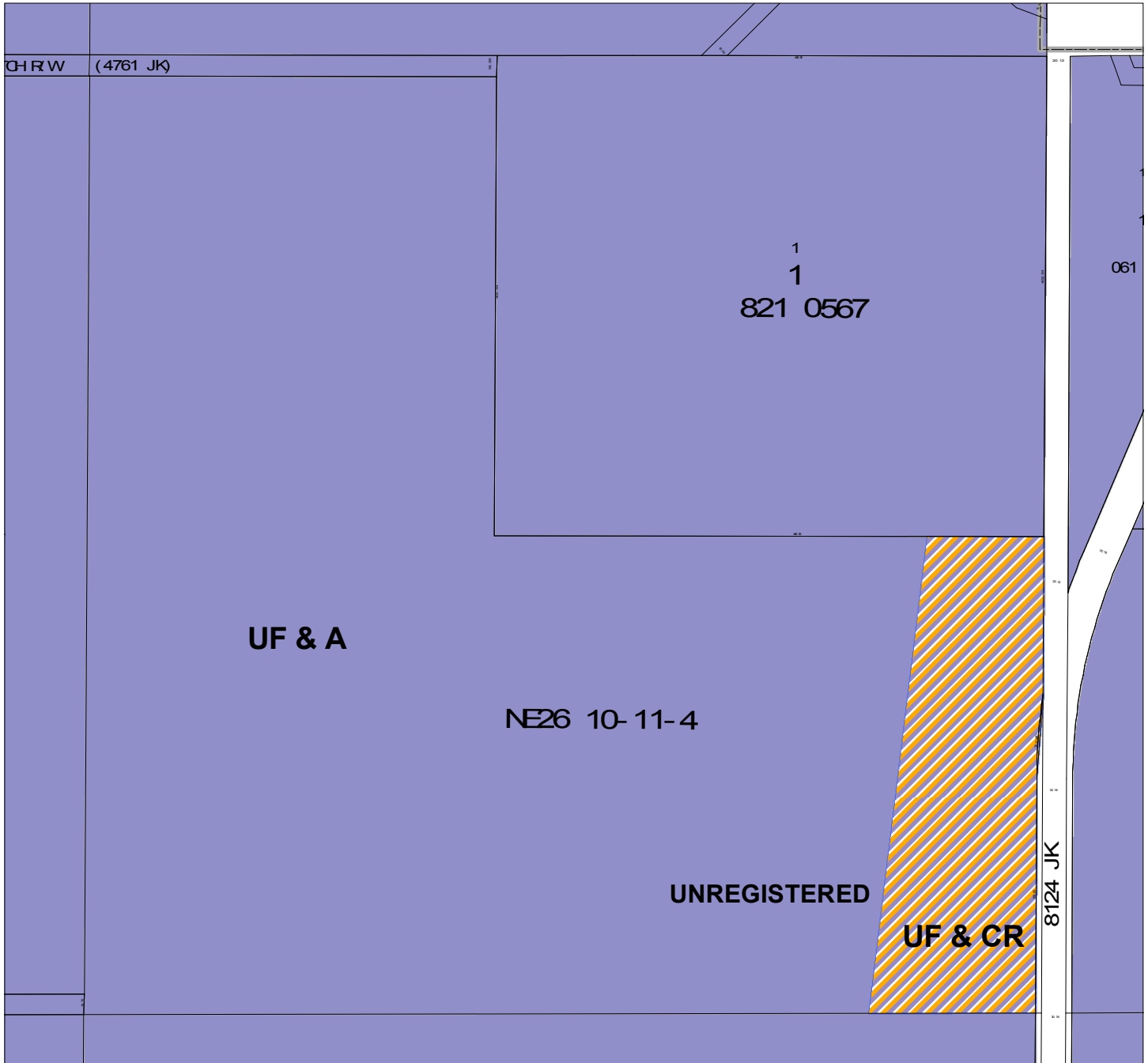


- |   |  |  |  |
|---|--|--|--|
|  AGRICULTURE             |  HAMLET GENERAL     |  AIRPORT PROTECTION         |  RECREATIONAL RESIDENTIAL 3 |
|  COUNTRY RESIDENTIAL     |  HAMLET MOBILE HOME |  INDUSTRIAL                 |  WATER RECREATION           |
|  COUNTRY RESIDENTIAL 2   |  HAMLET RESIDENTIAL |  PUBLIC & INSTITUTIONAL     |  RESERVOIR VICINITY         |
|  COUNTRY RES. AND URB FR |  URBAN RESERVE      |  RECREATIONAL RESIDENTIAL 1 |  |
|  HAMLET COMMERCIAL       |  URBAN FRINGE       |  RECREATIONAL RESIDENTIAL 2 |  |

# MAP 18-8

## COUNTRY RESIDENTIAL DISTRICT

### NE 26-10-11 W4, UNREGISTERED

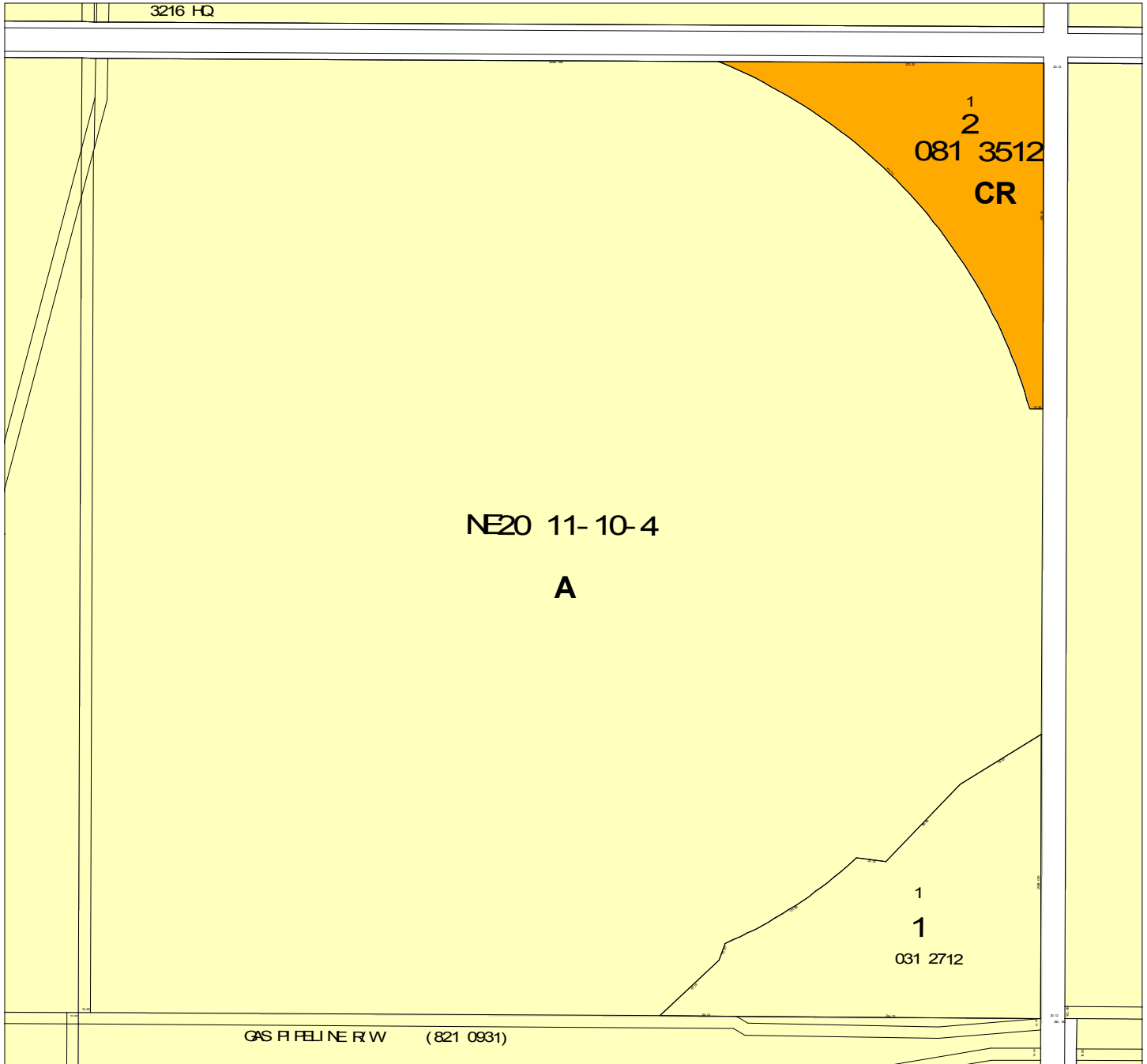


- |   |  |  |  |
|---|--|--|--|
|  AGRICULTURE             |  HAMLET GENERAL     |  AIRPORT PROTECTION         |  RECREATIONAL RESIDENTIAL 3 |
|  COUNTRY RESIDENTIAL     |  HAMLET MOBILE HOME |  INDUSTRIAL                 |  WATER RECREATION           |
|  COUNTRY RESIDENTIAL 2   |  HAMLET RESIDENTIAL |  PUBLIC & INSTITUTIONAL     |  RESERVOIR VICINITY         |
|  COUNTRY RES. AND URB FR |  URBAN RESERVE      |  RECREATIONAL RESIDENTIAL 1 |  |
|  HAMLET COMMERCIAL       |  URBAN FRINGE       |  RECREATIONAL RESIDENTIAL 2 |  |

# MAP 18-9

## COUNTRY RESIDENTIAL DISTRICT

### NE 20-11-10 W4



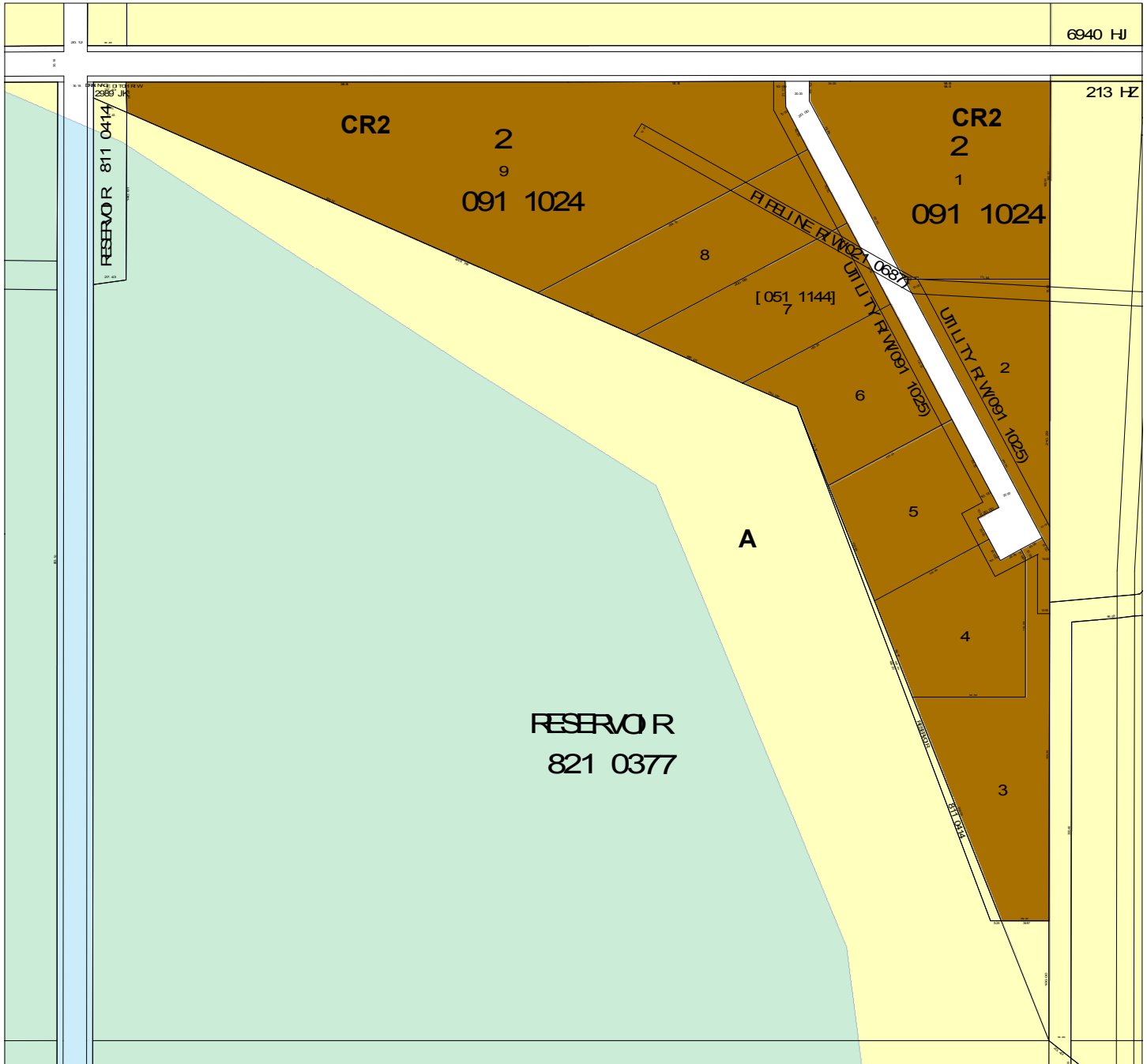
- |   |  |  |  |
|---|--|--|--|
|  AGRICULTURE             |  HAMLET GENERAL     |  AIRPORT PROTECTION         |  RECREATIONAL RESIDENTIAL 3 |
|  COUNTRY RESIDENTIAL     |  HAMLET MOBILE HOME |  INDUSTRIAL                 |  WATER RECREATION           |
|  COUNTRY RESIDENTIAL 2   |  HAMLET RESIDENTIAL |  PUBLIC & INSTITUTIONAL     |  RESERVOIR VICINITY         |
|  COUNTRY RES. AND URB FR |  URBAN RESERVE      |  RECREATIONAL RESIDENTIAL 1 |  |
|  HAMLET COMMERCIAL       |  URBAN FRINGE       |  RECREATIONAL RESIDENTIAL 2 |  |



# MAP 19-1

## COUNTRY RESIDENTIAL 2 DISTRICT

### NW 9-12-8 W4

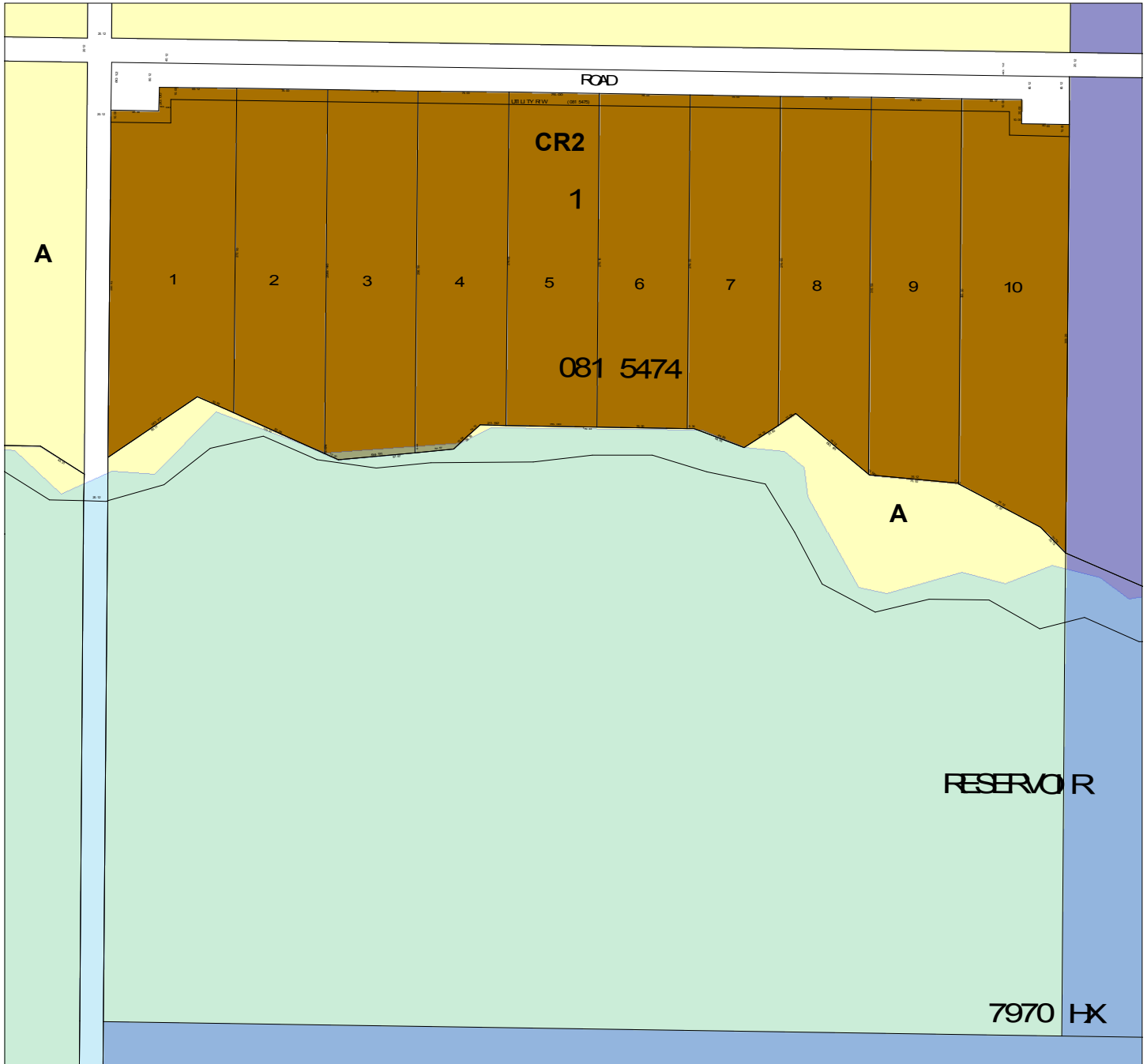


- |   |  |  |  |
|---|--|--|--|
|  AGRICULTURE             |  HAMLET GENERAL     |  AIRPORT PROTECTION         |  RECREATIONAL RESIDENTIAL 3 |
|  COUNTRY RESIDENTIAL     |  HAMLET MOBILE HOME |  INDUSTRIAL                 |  WATER RECREATION           |
|  COUNTRY RESIDENTIAL 2   |  HAMLET RESIDENTIAL |  PUBLIC & INSTITUTIONAL     |  RESERVOIR VICINITY         |
|  COUNTRY RES. AND URB FR |  URBAN RESERVE      |  RECREATIONAL RESIDENTIAL 1 |  |
|  HAMLET COMMERCIAL       |  URBAN FRINGE       |  RECREATIONAL RESIDENTIAL 2 |  |

# MAP 19-2

## COUNTRY RESIDENTIAL 2 DISTRICT

### NW 9-10-12 W4

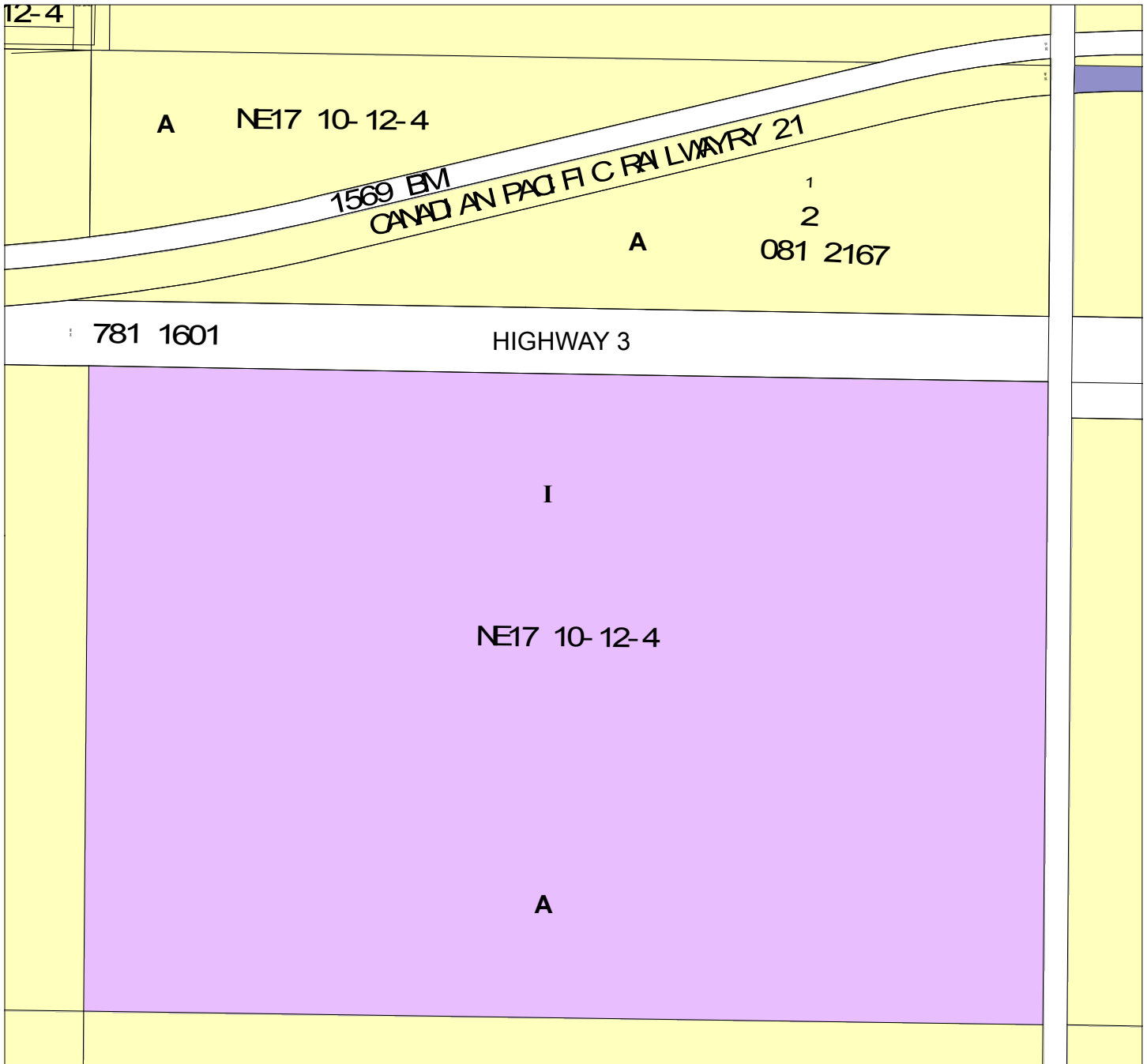


- |   |  |  |  |
|---|--|--|--|
|  AGRICULTURE             |  HAMLET GENERAL     |  AIRPORT PROTECTION         |  RECREATIONAL RESIDENTIAL 3 |
|  COUNTRY RESIDENTIAL     |  HAMLET MOBILE HOME |  INDUSTRIAL                 |  WATER RECREATION           |
|  COUNTRY RESIDENTIAL 2   |  HAMLET RESIDENTIAL |  PUBLIC & INSTITUTIONAL     |  RESERVOIR VICINITY         |
|  COUNTRY RES. AND URB FR |  URBAN RESERVE      |  RECREATIONAL RESIDENTIAL 1 |  |
|  HAMLET COMMERCIAL       |  URBAN FRINGE       |  RECREATIONAL RESIDENTIAL 2 |  |

# MAP 20

## INDUSTRIAL DISTRICT

### NE 17-10-12 W4, UNREGISTERED



 AGRICULTURE	 HAMLET GENERAL	 AIRPORT PROTECTION	 RECREATIONAL RESIDENTIAL 3
 COUNTRY RESIDENTIAL	 HAMLET MOBILE HOME	 INDUSTRIAL	 WATER RECREATION
 COUNTRY RESIDENTIAL 2	 HAMLET RESIDENTIAL	 PUBLIC & INSTITUTIONAL	 RESERVOIR VICINITY
 COUNTRY RES. AND URB FR	 URBAN RESERVE	 RECREATIONAL RESIDENTIAL 1	
 HAMLET COMMERCIAL	 URBAN FRINGE	 RECREATIONAL RESIDENTIAL 2	